



Logan-Union-Champaign regional planning commission

Director: Dave Gulden, AICP

Zoning & Subdivision Committee Thursday, June 9, 2016, 12:30 pm

- Minutes from last meeting of May 12, 2016
 - 1. Review of Jerome Village ERN-6.1 Final Plat (Union County)– Staff Report by Brad Bodenmiller
 - 2. Review of Waterford Estates Final Plat (Union County) – Staff Report by Brad Bodenmiller
 - 3. Review of Jerome Township Zoning Amendment (Union County) – Staff Report by Brad Bodenmiller
 - 4. Tiny Houses Presentation – Brad Bodenmiller

Members:

Scott Coleman – Logan County Engineer
Chad Flowers – City of Marysville Planning
Charles Hall – Union County Commissioner
Jeff Stauch – Union County Engineer
Vince Papsidero – City of Dublin Planning Director
Steve McCall – Champaign County Engineer
Tyler Bumbalough – City of Urbana Engineer
Robert A. Yoder – North Lewisburg Administrator
Weston R. Dodds – City of Bellefontaine Code Enforcement
Dave Gulden – LUC
Heather Martin – LUC
Brad Bodenmiller – LUC
Rebecca Longsmith - LUC



Staff Report – Eversole Run Neighborhood Section 6 Phase 1

Applicant:	<p>Jerome Village Company, LLC c/o Gary Nuss 375 North Front Street, Suite 200 Columbus, OH 43215 nussg@nationwide.com</p> <p>Terrain Evolution, Inc. c/o Justin Wollenberg, PE 720 East Broad Street, Suite 203 Columbus, OH 43215 jwollenberg@terrinevolution.com</p>
Request:	Approval of the Eversole Run Neighborhood, Section 6 (ERN-6), Phase 1 – Final Plat.
Location:	Located south of Ravenhill Parkway and west of Jerome Road in Jerome Township, Union County.

Staff Analysis:	<p>This Final Plat involves 34.764 acres of land and proposes 57 single-family residential lots.</p> <p>Acreages:</p> <ul style="list-style-type: none">○ 6.650 acres in right-of-way○ 14.517 acres in single-family residential lots○ 13.597 acres in reserves <p>Proposed utilities:</p> <ul style="list-style-type: none">○ City of Marysville public water○ Eversole Run Sewer District collection and City of Marysville treatment <p>Preliminary Plat:</p> <ul style="list-style-type: none">○ The ERN-6 – Preliminary Plat was approved on 04-09-2015 and the Amended ERN-6 – Preliminary Plat was approved on 08-13-2015. <p>• Union County Engineer's Office</p> <ul style="list-style-type: none">○ The Engineer's Office submitted comments in a letter dated 06-02-2016. Comments from the Engineer's Office are below:<ol style="list-style-type: none">1. "We have been working with the development team to establish an equitable process to
------------------------	--



Staff Report – Eversole Run Neighborhood Section 6 Phase 1

	<p>determine developer contributions for offsite traffic improvements.”</p> <ul style="list-style-type: none">▪ A Memorandum of Understanding was generated and the details of contributions are being worked-out.▪ A dollar amount for mitigation was verbally agreed to and drafting of a final infrastructure agreement is in process. <ol style="list-style-type: none">2. Add additional dedication note under the Commissioners signature line as specified in the UCE’s letter.3. “The construction drawings have been approved by our office. Construction work has commenced at the site, but has not yet been completed, so we have required a performance bond for the cost of the remaining subdivision improvements....Due to the lack of an approved performance bond for the outstanding work, at this time we recommend denial of the final plat.” <p>• Union County Soil & Water Conservation District</p> <ul style="list-style-type: none">○ No comments as of 06-02-2016. <p>• Union County Health Department</p> <ul style="list-style-type: none">○ No comments as of 06-02-2016. Standard comments from the Health Department are below:<ol style="list-style-type: none">1. “All efforts should be made to provide a point of connection (via easements and/or service lines) to both water and sewer to any adjacent home, business, or any other facility that is serviced by a private water system (PWS) and/or sewage treatment system (SWS).”2. Any home, business, or other structure that is currently being serviced by a private sewage treatment system (STS) and ends up being situated within 200’ of a sanitary sewer easement, shall be brought to the attention of the Union County Health Department.”3. “If at any at time during development of the subdivision a private water system (PWS) (well, cistern, etc.) or sewage treatment system (STS) is found, our office shall be immediately contacted for inspection. Proper permitting must be obtained for sealing and/or abandonment of a
--	---



Staff Report – Eversole Run Neighborhood Section 6 Phase 1

	<p>private water system (PWS) and sewage treatment system (STS).”</p> <ul style="list-style-type: none">• City of Marysville<ul style="list-style-type: none">○ The City of Marysville submitted comments in a letter dated 06-02-2016. The recommendation was approval upon addressing the following comments:<ol style="list-style-type: none">1. Sheet 1: “Similar to the description in the ‘Drainage Easement’ paragraph, please define areas designated as ‘Easement’ on the plat.”• Jerome Township<ul style="list-style-type: none">○ No comments as of 06-02-2016.• ODOT District 6<ul style="list-style-type: none">○ Per an email dated 06-01-2016, ODOT had no comments.• Ohio Edison<ul style="list-style-type: none">○ No comments submitted as of 06-02-2016.• LUC Regional Planning Commission<ol style="list-style-type: none">1. Sheet 1: Add to Utility Easements and Drainage Easements notes, “No permanent structures or plantings, etc. shall be permitted in the easement areas (§323, 7.).2. Sheet 1: Add to Surveyor’s Certificate, “All dimensional details are correct” (§323, 13.).3. Sheet 1: Add an additional line to the signature section (§ 801).<ul style="list-style-type: none">▪ “Filed for Record this ____ day of ____, 2016 at ____ m.”4. Sheet 1: Change LUC signature from 2015 to 2016.5. Sheet 2 & 4: Label Jerome Road (§323, 3.).6. Sheet 4: Add the dimensioning of the proposed Jerome Road right-of-way at its north line. It is shown on Sheet 2, but not Sheet 4 (§323, 3).7. Sheet 4: Lot 866 is used twice. Change the southernmost Lot 866 to Lot 868 (§323, 8.).8. Sheet 4: Minimum easements provided for utility lines shall be at least 20 feet in width for sanitary sewers and waterlines and at least 10 feet for other utilities. Easements at DOS-C must reflect this (§414).9. A letter from Jerome Township certifying that the Final Plat conforms with the Township’s zoning is
--	---



Staff Report – Eversole Run Neighborhood Section 6 Phase 1

	<p>required before any approval of the Final Plat may be granted (§401; §413, 2.).</p> <p>10. A letter from the County Engineer verifying all required improvements have been installed and approved by the proper officials or agencies, or verifying a bond or other surety, approved by the County Commissioners and their legal counsel, has been furnished assuring installation of the required improvements” (§324, 2.; §326).</p>
--	---

Staff Recommendations:	<p>Staff recommends <i>DENIAL</i> of the Eversole Run Neighborhood, Section 6, Phase 1 Final Plat. Although minor technical items included in this staff report can be incorporated into the Final Plat Mylar for the 06-09-2016 LUC meetings, the following items are the cause for the recommendation of <i>DENIAL</i>:</p> <ol style="list-style-type: none">1. A letter from Jerome Township certifying that the Final Plat conforms with the Township’s zoning is required before any approval of the Final Plat may be granted (§401; §413, 2.).2. A letter from the County Engineer verifying all required improvements have been installed and approved by the proper officials or agencies, or verifying a bond or other surety, approved by the County Commissioners and their legal counsel, has been furnished assuring installation of the required improvements” (§324, 2.; §326)
-------------------------------	--

Z&S Committee Recommendations:	
---	--



Logan-Union-Champaign regional planning commission

Director: Dave Gulden, AICP

Application for Final Plat Approval

Date: _____

Name of Subdivision: _____

Section/Phase: _____ Block _____

Location: _____

Township: _____ Military Survey: _____

Complete Parcel(s) Identification Number (PIN): _____

Has a Preliminary Plat been approved for this subdivision?: Yes _____ No _____ Date: _____

Name of Applicant: _____

Address: _____

City: _____ State: _____ Zip: _____

Phone: _____ Fax: _____ Email: _____

Name of Owner of property to be subdivided: _____

Address: _____

City: _____ State: _____ Zip: _____

Phone: _____ Fax: _____ Email: _____

Name of Applicant's Surveyor or Engineer: _____

Address: _____

City: _____ State: _____ Zip: _____

Phone: _____ Fax: _____ Email: _____

Proposed Acreage to be Subdivided: _____

Current Zoning Classification: _____

Proposed Zoning Changes: _____

Proposed Land Use: _____

Development Characteristics

Acreage w/in Approved Preliminary Plat: _____ Acres

Acreage w/in Section and/or Block: _____ Acres

Number of **APPROVED** lots from Preliminary Plat _____

9676 E. Foundry St, PO Box 219

East Liberty, Ohio 43319

• Phone: 937-666-3431 • Fax: 937-666-6203

• Email: luc-rpc@lucplanning.com • Web: www.lucplanning.com



Logan-Union-Champaign regional planning commission

Director: Dave Gulden, AICP

Number of Lots **PROPOSED** w/in this Section: _____

Number of **APPROVED** units from Preliminary Plat: _____

Number of Units **PROPOSED** w/in this Section: _____

Typical Lot Width: _____ Feet Typical Lot Area: _____

Single Family Units: _____ Sq. ft Multi-Family Units: _____

Acreage to be devoted to recreation, parks or open space: _____

Recreation facilities to be provided: _____

Approved method of Supplying Water Service: _____

Approved method of Sanitary Waste Disposal: _____

Were any Requests for Variance(s) from the Subdivision Regulations approved by the County Commissioners? _____

Approved 50' right-of-way Widths Resolution #306-09 Date 6-11-09

Construction improvements have achieved satisfactory completion and has been Certified by the County Engineer in accordance with Section 326 and 330 of the Subdivision Regulation? *If no, continue to next question.* _____

If no to the above question, please submit a Performance Bond in accordance with the following:

Has estimated construction cost been submitted by the responsible design engineer? _____

Has estimated construction cost been approved by the County Engineer? _____

Bond has been submitted to County Engineer? _____

Bond approved by County Commissioners? _____

For Official Use

Date filed: _____ Filing Fee: _____

Date of Meeting of Planning Commission: _____

Action by Planning Commission: _____

If rejected, reason(s) for: _____

9676 E. Foundry St, PO Box 219
East Liberty, Ohio 43319

• Phone: 937-666-3431 • Fax: 937-666-6203
• Email: luc-rpc@lucplanning.com • Web: www.lucplanning.com



Final Plat Review Checklist

#	Required Item Description	Have	Need
0	Drawn at a scale not less than 1:100 and shall be on one or more sheets 24" X 36"; drawn in India ink or photographically reproduced on Mylar or other materials of equal permanence.		
1	Name of the Subdivision, location by section, range or township, or Virginia Military Survey (VMS) number; date, north point, written and graphic scale and acreage.		
2	Names and addresses of the subdivider and the professional surveyor who prepared the Final Plat		
3	Plat boundaries, based on accurate traverse, with directional and lineal dimensions.		
4	Bearings and distances to nearest established street lines or other recognized permanent monuments.		
5	Exact locations, right-of-way widths, and names of all streets within and adjoining the plat; building setback lines.		
6	Radii, internal angles, points of curvature, tangent bearings, lengths of arcs, and lengths and bearings of chords.		
7	All easements and rights-of-ways provided for public services or utilities. All plats shall contain a restriction that no permanent structures or plantings, etc. shall be permitted in the easement areas.		
8	All lot numbers and lines with accurate dimensions in feet and hundredths. House numbers may be required to be shown.		
9	Accurate location and description of all monuments. The plat shall clearly indicate which monuments are in place at the time of certification of the Final Plat by the surveyor. The plat shall also clearly indicate which monuments will be placed, if any, after construction of the improvements and before the completion date.		
10	Accurate outlines of areas to be dedicated or reserved for public use, or any area to be reserved for common uses of all property owners.		
11	The limits of all Flood Hazard Areas (show the FEMA map number and date). Base Flood Elevations and minimum first floor elevations shall be shown for all lots located within Flood Hazard Areas.		
12	Certain restrictions and covenants the subdivider intends to include in the deeds to the lots in the subdivision including any restrictions required by the County.		
13	Certification by a professional surveyor to the effect that the plat represents an actual field survey performed by him; that all dimensional details are correct, and that the monuments shown thereon were or will be placed by the established completion date or prior to the sale of each lot, whichever occurs first (See Section 326).		
14	Notarized certification by the owner or owners of the authorization of the plat and the dedication of streets and other public areas.		



Logan-Union-Champaign regional planning commission

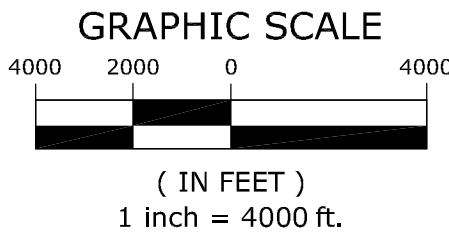
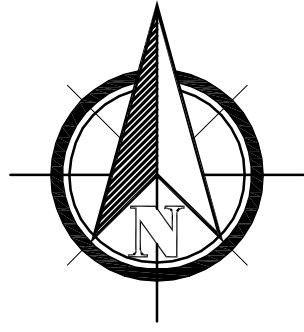
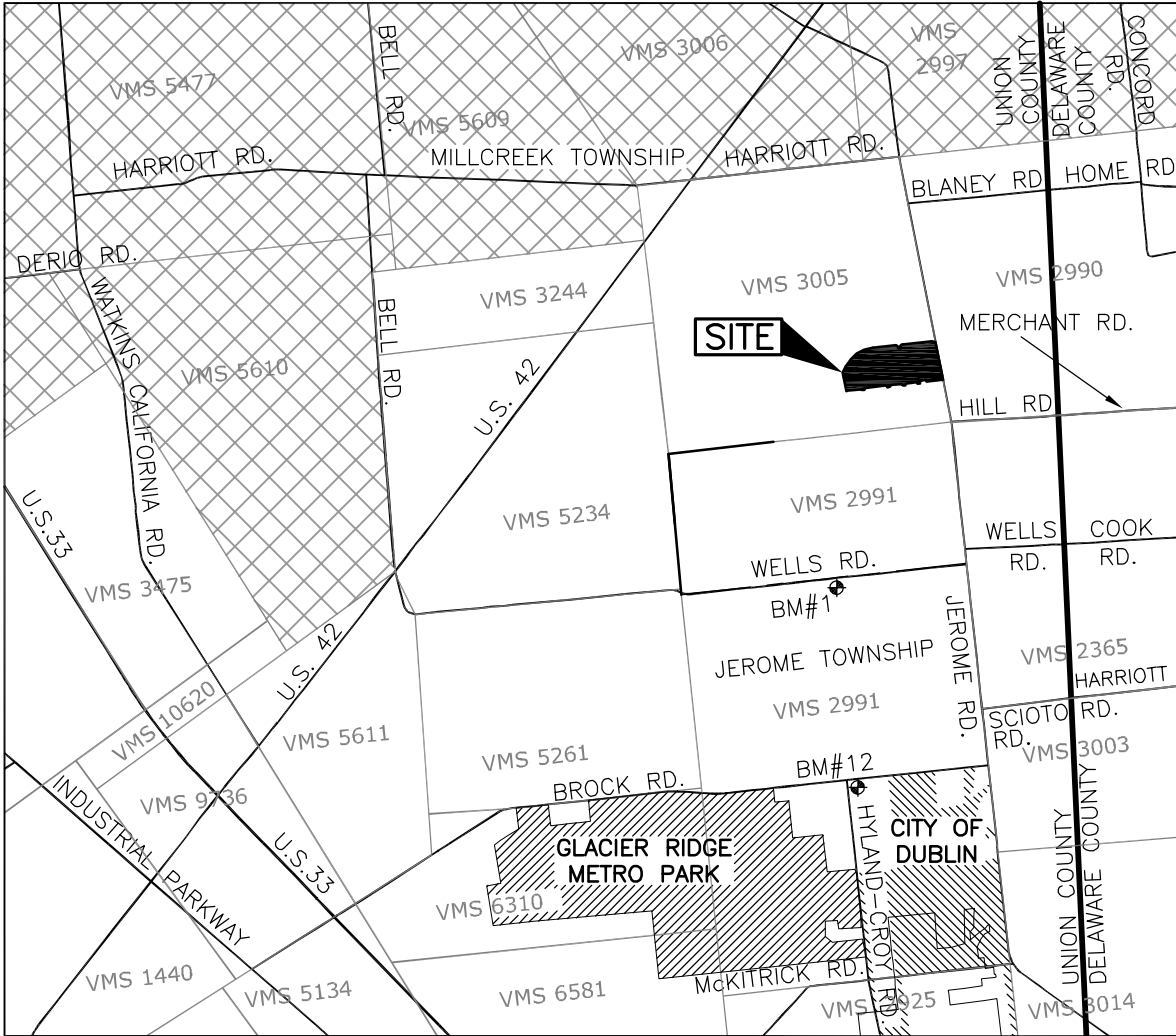
Director: Dave Gulden, AICP

15	A vicinity map at a scale of generally not more than six thousand feet to an inch (6,000:1) shall be shown on, or shall accompany the Final Plat.		
16	If a zoning change or variance is involved, a letter from the Township Zoning Inspector shall be required indicating that the change or variance has been approved and is in effect.		
17	A letter from the County Engineer shall be required showing that all required improvements have been either installed and approved by the proper officials or agencies, or that a bond or other surety has been furnished assuring installation of the required improvements.		
18	Written certification from the Board of County Commissioners for operation and maintenance of the wastewater or water treatment plant, if applicable.		
19	Certification by a registered surveyor to the effect that the plat represents a survey completed by the surveyor and that the monuments shown thereon exist as located in all dimensional details are correct.		
20	A notarized acknowledgement of all owners and lien holders to the plat and its restrictions including dedication to the public uses of streets, alleys, parks and other spaces shown thereon and granting required easements.		
21	Approval and acceptance clause for the signatures of a representative of the Logan-Union-Champaign County Regional Planning Commission, the County Engineer, the County Health Department, the Board of County Commissioners, the County Auditor, the County Recorder, and a representative of the Township Trustees in which the subdivision is located.		
22	Final Plat Fees: Payment/Check made out to LUC Regional Planning Commission, based on the current fee schedule.		

9676 E. Foundry St, PO Box 219
East Liberty, Ohio 43319

• Phone: 937-666-3431 • Fax: 937-666-6203
• Email: luc-rpc@lucplanning.com • Web: www.lucplanning.com

LOCATION MAP



EVERSOLE RUN NEIGHBORHOOD SECTION 6 PHASE 1 IS SUBJECT TO JEROME VILLAGE MASTER DEED DECLARATION AND RESTRICTIONS AS RECORDED IN VOLUME 907 PAGES 572, UNION COUNTY RECORDER'S OFFICE, AS AMENDED, THE RESIDENTIAL PROPERTY OWNERS ASSOCIATION DEED DECLARATION, RESTRICTIONS AND BYLAWS AS RECORDED IN VOLUME 911, PAGE 922, UNION COUNTY RECORDER'S OFFICE AND THE DECLARATION OF COVENANTS, RESTRICTIONS AND AGREEMENTS FOR JVCA RECORDED IN VOLUME 859 PAGE 275, UNION COUNTY RECORDER'S OFFICE.

STANDARD DEED RESTRICTIONS FOR UNION COUNTY

Residential and Commercial

- There shall be no discharge in to any streams or storm water outlets of any waste materials in violation of applicable local, state, or federal regulations.
- N/A
- Grading of the storm water retention areas shall not be changed.
- N/A
- The lot owner and his successors and assigns agree to assume any and all maintenance charges which are established by the Union County Commissioners for this subdivision.
- N/A
- No construction may begin or building started without the individual lot owner obtaining zoning, building, water & sewer tap, and driveway permits. Zoning permits are to be obtained from the Township Zoning Inspector. Building permits are obtained from the Union County Building Regulation Department and driveway permits are obtained from the Union County Engineer's Office. Water & sewer tap permits are obtained from the applicable service provider.
- The lot owner and his successors and assigns agree to assume any and all sanitary sewer and water service charges which are established by the applicable provider.
- All construction shall meet the requirements of the Township, Union County, and other applicable code authorities.

Residential Only

- Downspout drains shall not be connected directly to roadway underdrains.

Miscellaneous Restrictions/Notes

- This subdivision is located adjacent to lands which may be used for agricultural farming purposes. Lot owners can expect noise from farm machinery, dust from farming operations, the application of chemicals to the soil and crops, odors and noise from livestock, and other typical farming nuisances. Owners can expect farming operations to happen day or night. You can expect hunting on agricultural land. Do not expect to use agricultural lands for your purposes without first getting permission from the land owner. Do not allow your children to play on agricultural lands. Do not discard clippings and trimmings from lawns, tree, bushes, plants, etc. or other wastes that you may generate on agricultural land. Dispose of all wastes appropriately. Additionally, there may be existing ditches, surface swales or underground tiles that drain water from adjacent land on to or through your property. You have a legal responsibility to allow the reasonable flow of water on to or through your property from upground properties. You also have a legal responsibility to maintain and repair any ditches, surface swales or underground tile on your property.
- Parking: Union County may restrict or eliminate on-street parking along the side of the pavement within Lilium Way, Finch Leaf Drive, Mangold Drive, Dahlia Lane, Wren Wood Drive, Robin Hill Drive, Orchard Hill Drive and Sumner Way. The owners of the fee simple titles to all of the lots in Eversole Run Neighborhood Section 6 Phase 1 Subdivision, their heirs, successors and assigns, hereby waive any and all objections to said parking restriction or elimination.
- Utility Providers: Buyers of the lots in this subdivision are hereby notified that, at the time of platting, utility service to this subdivision for electric power is provided by Ohio Edison, telephone service is provided by Frontier Communications or Time Warner, and natural gas is provided by Columbia Gas.

Jerome Village Blanket Restrictions

- No individual driveways permitted on: Home Road, Jerome Road, Hyland-Croy Road, Ewing Road, US 42, Seely Road, James Road, Joshua Road, Ravenhill Parkway, Wells Road, Ryan Parkway, Brock Road.
- Driveways for individual lots, whether commercial, residential, or other, shall not be permitted on major or minor collector roads. All driveways shall connect to local roads within a sub area.
- All new local road connections are subject to stopping sight distance and intersection sight distance requirements.
- All restrictions are minimum requirements. If conflict arises between access restrictions and an intersection improvement (i.e., turn lane tapers, roundabout tapers, etc.), the intersection improvement shall govern and access restrictions shall be adjusted accordingly. The County Engineer shall have final say on all relocated access locations.
- If conflict arises between the access restrictions and Union County access management standards, the County Engineer shall determine which standard is to be applied.
- No on-street parking permitted on Hyland-Croy, Jerome, Ryan, Seely, Wells, Brock, Ravenhill, Ewing, Joshua, or Home Road.
- No on-street parking within Eversole Run Neighborhood Section 6 Phase 1.
- Open spaces, whether existing or created during platting of a pod, or during development of a commercial, residential, or other type of lot, shall be connected as much as possible to the open space dedicated along Hyland-Croy Road. Connections shall be directly adjacent to the open space along Hyland-Croy Road or, if the open spaces do not have adjacent property lines, connection shall be made through contiguous open space, where possible.
- Future local road locations are subject to approval by the Union County Engineer. Final location and design shall be submitted to and approved by the County Engineer prior to platting of lots, groups of lots, or pods.

Utility Easements

We the undersigned owners of the within platted land, do hereby grant unto the Eversole Run Sewer District, City of Marysville, Ohio Edison, Frontier Communications, Time Warner Cable, Columbia Gas, and their successors and assigns (Hereinafter referred to as grantees) A permanent right-of-way and easement ten (10) feet in width under, over, and through all sublots and all lands owned by the grantor shown hereon and parallel with and contiguous to Lilium Way, Finch Leaf Drive, Mangold Drive, Dahlia Lane, Wren Wood Drive, Robin Hill Drive, Orchard Hill Drive and Sumner Way and also upon land as depicted hereon to construct, place, operate, maintain, repair, reconstruct or relocate such waterlines, sewer lines, underground electric, gas and communication cable, ducts, conduits, pipes, gas pipe lines, surface or below ground mounted transformers and pedestals, concrete pads and other facilities as deemed necessary or convenient by the grantees for distributing, transporting, and transmitting electricity, gas and communication signals for public and private use at such locations as the grantees may determine upon, within, and across said easement premises. Said easement rights shall include the right, without liability therefore to remove trees and landscaping, including lawns within and without said easement premises which may interfere with the installation and maintenance, right to install, repair, augment, and maintain service cables, and pipe lines outside the above described easement premises or the right of access, ingress and egress to and from any of the within described premises for exercising any of the purposes of this right-of-way and easement grant.

Drainage Easements

We the undersigned owners of the platted land, do here by grant unto Union County and their successors and assigns (hereinafter referred to as grantees), a permanent easement within areas designated "Drainage Easement", "Utility Easement" and "Drainage and Utility Easement" to construct, operate, maintain, repair, reconstruct or relocate drainage facilities such as storm sewers, drainage swales or courses and other facilities as deemed necessary or convenient by the grantees for drainage required for public and private use at such locations as the grantees may determine upon, within, and across said easement premises. Said easement rights shall include the right, without liability therefore to remove trees and landscaping, including lawns or any other structure within said easement premises which may interfere with the installation and maintenance of drainage facilities.

EVERSOLE RUN NEIGHBORHOOD SECTION 6 PHASE 1

BEING PART OF VMS 3005, JEROME TOWNSHIP

UNION COUNTY, OHIO

Situated in State of Ohio, County of Union, Jerome Township, Virginia Military Survey No. 3005 and being 34.764 acres of land in total, 12.154 acres of land is located in that 43.415 acre tract of land as described in a deed to Jerome Village Company, LLC, of record in Instrument No. 20140070007084 and 22.610 acres of land is located in the remainder of that 194.363 acre tract of land as described in a deed to Jerome Village Company, LLC, of record in Official Record 672, Page 527, Recorder's Office, Union County, Ohio.

SHEET INDEX

- Sheet 1 - Title/Signature Sheet
- Sheet 2 - ERN 6-1 Index/Overview
- Sheet 3 - ERN 6-1 Detail Sheet
- Sheet 4 - ERN 6-1 Detail Sheet

BASIS OF BEARINGS

The bearings shown hereon are based on the Ohio State Plane System (North Zone) as established by GPS observations.

ERN 6-1 Area Summary		
Right-of-Way (Township)	5,936	AC
Right-of-Way (County)	0.714	AC
Lots	14,517	AC
Openspace	13,597	AC
Total	34.764	AC

ERN 6-1 Lot Summary	
70' Frontage	18
80' Frontage	29
90' Frontage	10

ERN 6-1 Density		
Gross	(Lots/Total Area)	1.640 du/ac
Net	(Lots/Lot Area)	3.926 du/ac

Minimum Lot Size		
70' Frontage	9,100	SF
80' Frontage	10,400	SF
90' Frontage	11,700	SF

Setbacks	70' Frontage	80' Frontage	90' Frontage
Front Yard	25 FT	25 FT	25 FT
Rear Yard	30 FT	30 FT	30 FT
Side Yard	5 FT	6 FT	8 FT

PARCEL BREAKDOWN

Parcel Number	Map/GIS Number	Acreages of Parcel within ERN 6-1
17-0010021.0010	126-00-00-001.003	12.154 AC.
17-0010015.0010	116-00-00-059.000	22.610 AC.

Jerome Village Blanket Notes

- Note A: All of Jerome Village is in the flood hazard zone X (areas outside the 500-year flood plain) on the Federal Emergency Management Agency Flood Insurance Rate Maps, Map Number 39159C0390D, effective date December 16, 2008.
- Note B: Be advised; a subsurface drainage system may exist on this site. The system and/or outlet if located on this property must be maintained at all times.
- Note C: All storm water drainage including flood routing, open ditches and basins which accept public storm water, will be a part of the Union County ditch maintenance program. Each subarea will file a separate ditch maintenance petition. Only areas outside of the right-of-way will be a part of the County Ditch Maintenance Program.
- Note D: All dead, diseased, noxious or decayed trees or vegetation, log jams, etc. shall be removed from streams that will be a part of the Union County ditch maintenance program.
- Note E: All easements and setbacks for stream maintenance shall be reviewed by Union County Soil & Water Conservation District for access to said streams prior to acceptance.
- Note F: Removed (not applicable to ERN 6-1)
- Note G: Existing and proposed trees are allowed within right-of-way if roadway is curbed and posted speed is 35 mph or less. County Engineer to review on case by case basis for all other conditions.
- Note H: Vegetated swales, including rain gardens & bio-swales, are to be graded within median of road right-of-way to provide required drainage. Ponding depths within median are not to exceed 8' and are to drain within 36 hours. No permanent pools will be allowed within road right-of-way.
- Note I: Removed (not applicable to ERN 6-1)
- Note J: Mounding, landscaping, or guardrail may be required between stormwater retention/detention facilities and road right-of-way, if the edge of water is within 100' of the edge of pavement.

Jerome Village Variances

- Variance from the Union County Subdivision Regulations, Section 406, minimum right-of-way widths to allow a 50' right-of-way width for all local street classifications within Jerome Village. Resolution #306-09. Dated 6-11-09.

SURVEYOR CERTIFICATION:

American Land Surveyors do hereby certify the following:

- The accompanying plat represents a subdivision of land in VMS 3005, Jerome Township, Union County, Ohio.
- The tract has an area of 6,650 acres in streets, 14,517 acres in lots, and 13,597 acres in Reserves making a total of 34,764 acres.
- This plat was prepared based on a field survey performed in March, 2016 by American Land Surveyors, LLC.;
- All dimensions are shown in feet and decimal parts thereof, dimensions shown along curved lines are chord distances;
- This property is located in Zone X per F.E.M.A. Community Panel No. 39159C0390D dated December 16, 2008
- Monumentation set at the locations shown hereon consist of a 5/8" inch steel reinforcing rod, 30 inches in length affixed with an orange plastic cap bearing the inscription " Jon Adcock, S-8461".
- The accompanying plat is a correct representation of Eversole Neighborhood Section 6 Phase 1 as surveyed.

Signed and sealed this ____ day of _____, 2016.

Jon (Brett) Adcock, Registered Professional Surveyor No. 8461

DEVELOPER:

Jerome Village Company, LLC.
375 N. Front Street, Suite 200
Columbus, Ohio 43215
Attention: Gary Nuss

SURVEYOR:

American Land Surveyors
1346 Hemlock Court N.E.
Lancaster, Ohio 43130
Attention: Jon (Brett) Adcock, P.S.

LUC. R.P.C. FILE # _____

Know all men by these presents that Jerome Village Company, LLC, owner of the land indicated on the accompanying plat, have authorized the platting thereof and do hereby dedicate all right-of-way and easements shown hereon to the public use forever.

In witness thereof, the following have set their hand this ____ day of _____, 2016.

Jerome Village Company, LLC:

By: Nationwide Realty Investors, Ltd., its manager

By:

James Rost, Vice President

Signed and acknowledged in the presence of:

Signature: _____ Witness

Printed Name: _____

Signature: _____ Witness

Printed Name: _____

STATE OF OHIO

COUNTY OF UNION

Before me, a Notary Public in and for said County, personally appeared James Rost, Vice President and Operating Officer of Nationwide Realty Investors, Ltd., as manager of Jerome Village Company, LLC, who acknowledged the signing of the foregoing instrument to be his voluntary act and deed for the uses and purposes therein expressed.

In witness thereof, I have hereunto set my hand and affixed my official seal this ____ day of _____, 2016.

Signature: _____ My commission expires: _____.

Notary Public

Reviewed this ____ day of _____, 2016:

Chairman, Jerome Township Trustees

Approved this ____ day of _____, 2016:

Union County Engineer

Approved this ____ day of _____, 2015:

LUC Regional Planning Commission

Approved this ____ day of _____, 2016:

Union County Commissioner

Union County Commissioner

Union County Commissioner

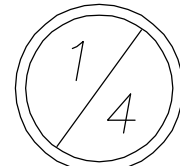
Transferred this ____ day of _____, 2016:

Union County Auditor

Recorded this ____ day of _____, 2016 at ____ am/pm in

Plat Book _____, Page _____

Union County Recorder



1346 Hemlock Court N.E.
Lancaster, OH 43130
Contact: Brett Adcock
(740) 654-0600 - Lancaster
(614) 837-0800 - Columbus
(740) 455-2200 - Zanesville
(740) 670-0800 - Newark
Fax: (740) 654-0604
www.americanlandsurveyors.com

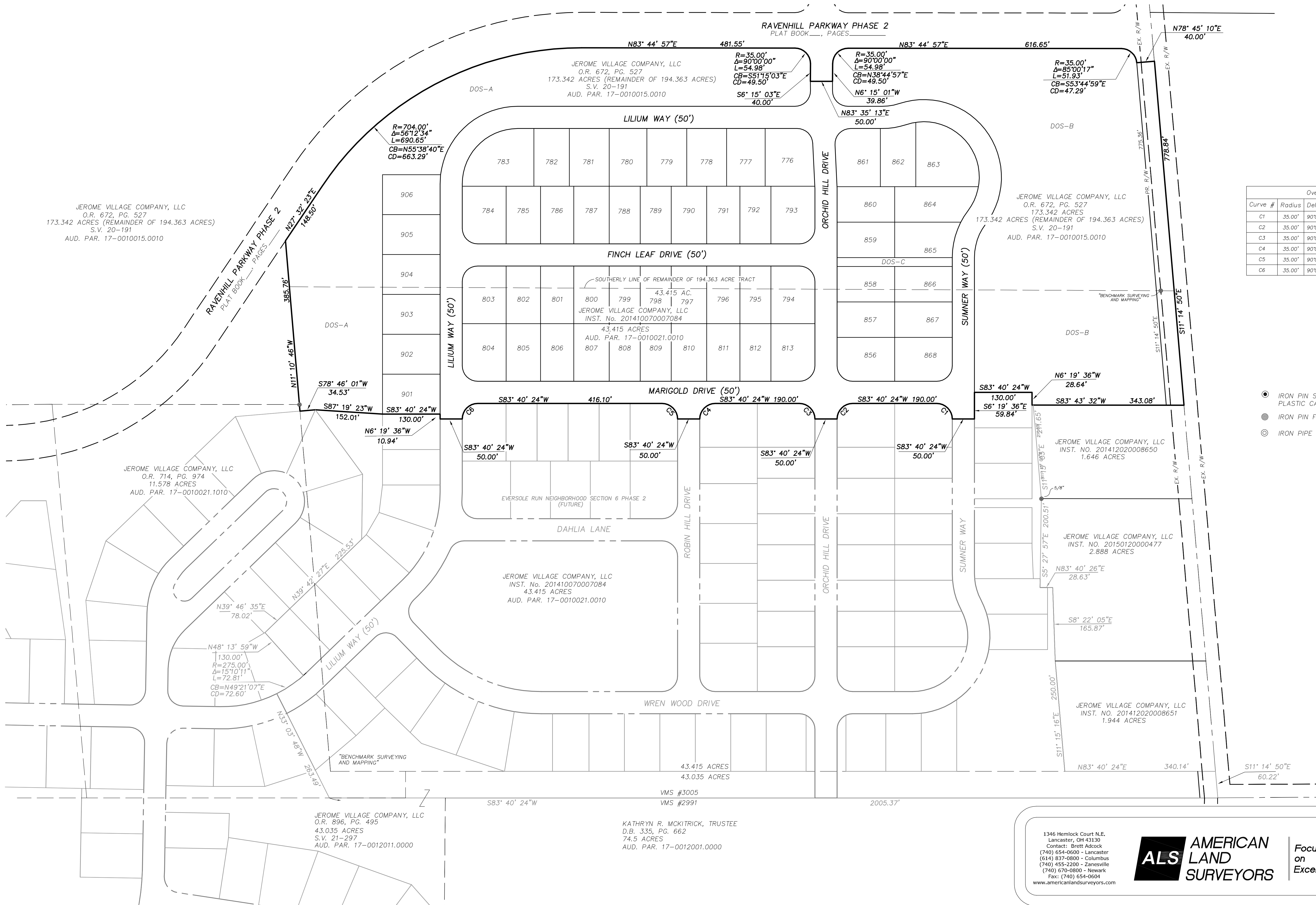
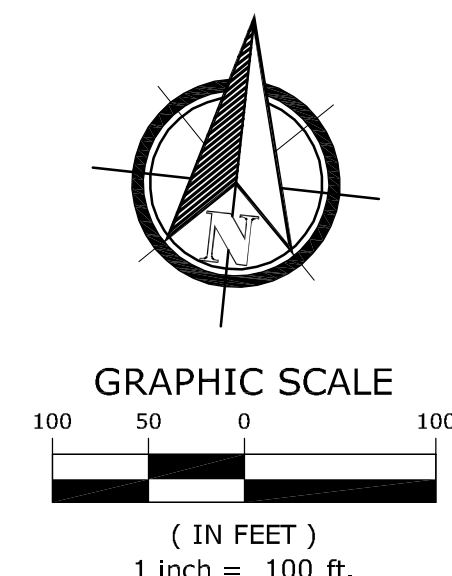
ALS AMERICAN LAND SURVEYORS

Focused on Excellence

FIELD	DRAFT	CHECK
JBA	JBA	JBA
JOB NO.:	16-001	
DATE:	MAY 13, 2016	
SCALE:	N/A	

EVERSOLE RUN NEIGHBORHOOD SECTION 6 PHASE 1

VIRGINIA MILITARY SURVEY No.3005
JEROME TOWNSHIP, UNION COUNTY, OHIO



Overall Boundary Curve Table					
Curve #	Radius	Delta	Length	Chord Direction	Chord Length
C1	35.00'	90°00'00"	54.98'	N51° 19' 36"W	49.50
C2	35.00'	90°00'00"	54.98'	S38° 40' 24"W	49.50
C3	35.00'	90°00'00"	54.98'	N51° 19' 36"W	49.50
C4	35.00'	90°00'00"	54.98'	S38° 40' 24"W	49.50
C5	35.00'	90°00'00"	54.98'	N51° 19' 36"W	49.50
C6	35.00'	90°00'00"	54.98'	S38° 40' 24"W	49.50

- LEGEND:
- IRON PIN SET - 5/8" X 30" REBAR WITH A PLASTIC CAP INSCRIBED "JON ADCKOCK S-8461."
 - IRON PIN FND (AS INDICATED)
 - IRON PIPE FOUND (AS NOTED)

2/4

1346 Hemlock Court N.E.
Lancaster, OH 43130
Contact: Brett Adcock
(740) 654-0600 - Lancaster
(614) 837-0800 - Columbus
(740) 435-2200 - Zanesville
(740) 670-0800 - Newark
Fax: (740) 654-0604
www.americanlandsurveyors.com

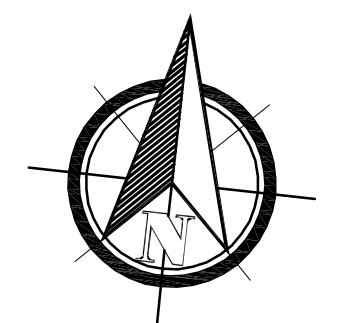
ALS AMERICAN LAND SURVEYORS

Focused on Excellence

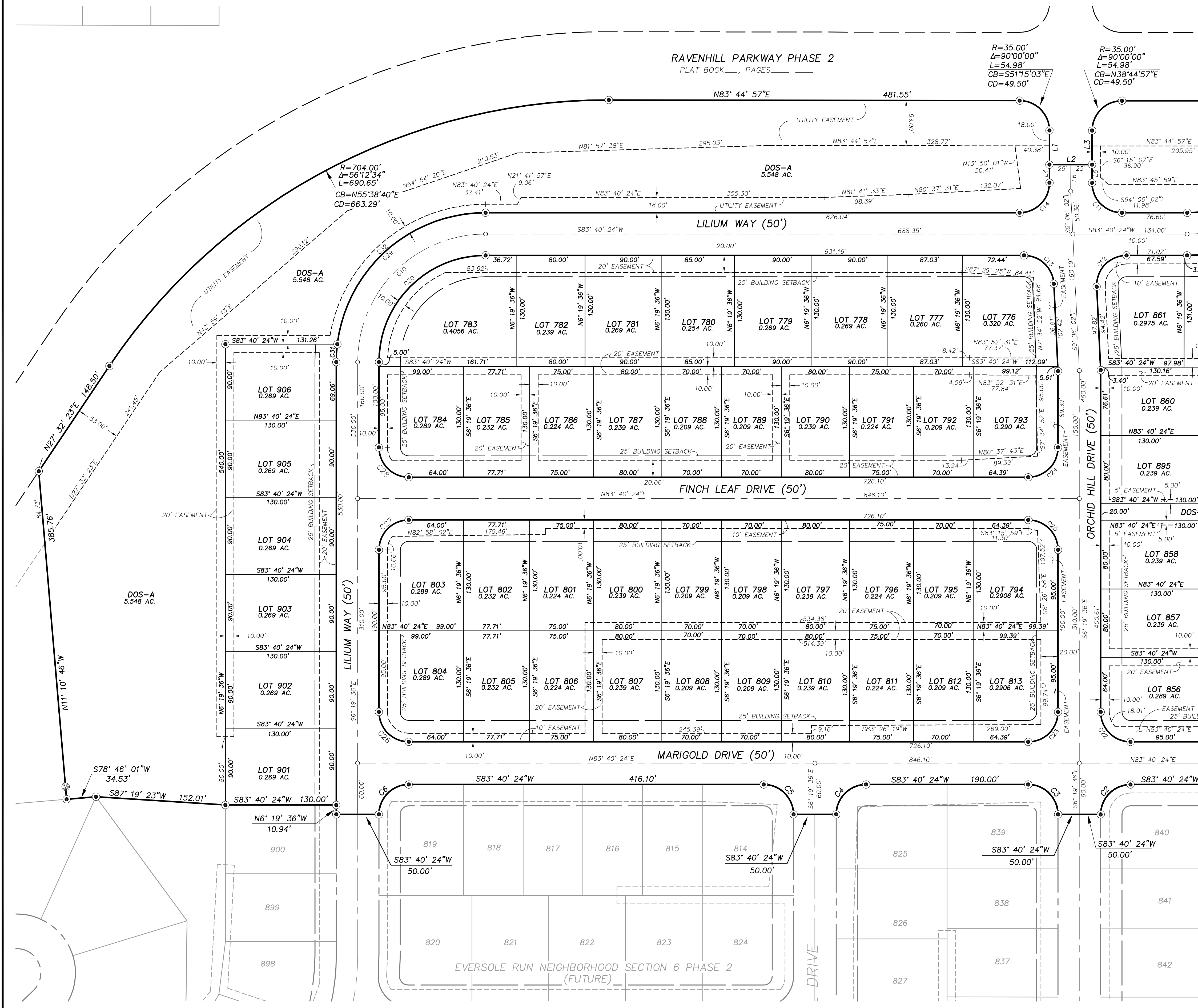
FIELD	DRAFT	CHECK
JBA	JBA	JBA
JOB NO.:	16-001	
DATE:	MAY 13, 2016	
SCALE:	1"=100'	

EVERSOLE RUN NEIGHBORHOOD SECTION 6 PHASE 1

VIRGINIA MILITARY SURVEY No.3005
JEROME TOWNSHIP, UNION COUNTY, OHIO



GRAPHIC SCALE
60 30 0 30 60
(IN FEET)
1 inch = 60 ft.



Line Table		
Line #	Direction	Length
L1	S6° 15' 03"E	40.00'
L2	N83° 35' 13"E	50.00'
L3	N6° 15' 01"W	39.86'
L4	N6° 34' 27"W	21.20'
L5	S6° 15' 02"E	21.38'
L6	S6° 15' 03"E	31.09'

Overall Boundary Curve Table					
Curve #	Radius	Delta	Length	Chord Direction	Chord Length
C1	35.00'	90°00'00"	54.98'	N51° 19' 36"W	49.50'
C2	35.00'	90°00'00"	54.98'	S38° 40' 24"W	49.50'
C3	35.00'	90°00'00"	54.98'	N51° 19' 36"W	49.50'
C4	35.00'	90°00'00"	54.98'	S38° 40' 24"W	49.50'
C5	35.00'	90°00'00"	54.98'	N51° 19' 36"W	49.50'
C6	35.00'	90°00'00"	54.98'	S38° 40' 24"W	49.50'

Centerline Curve Table				
Curve #	Radius	Delta	Length	Chord Direction
C7	150.00'	182°51'2"	48.22'	N74° 27' 49"E
C8	150.00'	145°37'07"	381.23'	N41° 56' 14"W
C9	150.00'	37°11'55"	97.39'	S12° 16' 22"W
C10	150.00'	90°00'00"	235.62'	S38° 40' 24"W

Right-of-Way Curve Table				
Curve #	Radius	Delta	Length	Chord Direction
C11	35.00'	90°04'32"	55.02'	S51° 17' 19"E
C12	35.00'	92°46'26"	56.67'	S37° 17' 11"W
C13	35.00'	87°13'34"	53.28'	N52° 42' 49"W
C14	35.00'	90°14'55"	55.13'	N38° 32' 57"E
C15	125.00'	182°20'20"	40.01'	N74° 25' 23"E
C16	175.00'	182°51'2"	56.28'	N74° 27' 49"E
C17	125.00'	145°37'07"	317.69'	N41° 56' 14"W
C18	175.00'	145°37'07"	444.77'	N41° 56' 14"W
C19	175.00'	37°11'55"	113.62'	S12° 16' 22"W
C20	125.00'	37°11'55"	81.15'	S12° 16' 22"W
C21	35.00'	90°00'00"	54.98'	N38° 40' 24"E
C22	35.00'	90°00'00"	54.98'	S51° 19' 36"E
C23	35.00'	90°00'00"	54.98'	N38° 40' 24"E
C24	35.00'	90°00'00"	54.98'	N38° 40' 24"E
C25	35.00'	90°00'00"	54.98'	N51° 19' 36"W
C26	35.00'	90°00'00"	54.98'	S51° 19' 36"E
C27	35.00'	90°00'00"	54.98'	S38° 40' 24"W
C28	35.00'	90°00'00"	54.98'	S51° 19' 36"E
C29	175.00'	90°00'00"	274.89'	S38° 40' 24"W
C30	125.00'	90°00'00"	196.35'	S38° 40' 24"W

Curve Table (Lots)				
Curve #	Radius	Delta	Length	Chord Direction
C31	175.00'	6°52'19"	20.99'	S2° 53' 26"E
C32	175.00'	83°07'41"	253.90'	S42° 06' 34"W
C33	121.34'	102°02'12"	21.89'	N70° 25' 19"E
C34	124.95'	108°15'36"	236.09'	S50° 36' 31"E
C35	125.21'	27°18'32"	59.68'	S17° 12' 13"W
C36	173.74'	10°33'43"	30.51'	S25° 49' 38"W
C37	174.53'	27°16'55"	83.10'	S7° 17' 45"W

- LEGEND:
- IRON PIN SET - 5/8" X 30" REBAR WITH A PLASTIC CAP INSCRIBED "JOH ADCKOCK S-8461."
 - IRON PIN FND (AS INDICATED)
 - IRON PIPE FOUND (AS NOTED)

3/4

1346 Hemlock Court N.E.
Lancaster, OH 43130
Contact: Brett Adcock
(740) 654-0600 - Lancaster
(614) 837-0800 - Columbus
(740) 455-2200 - Zanesville
(740) 670-8800 - Newark
Fax: (740) 654-0604
www.americanlandsurveyors.com

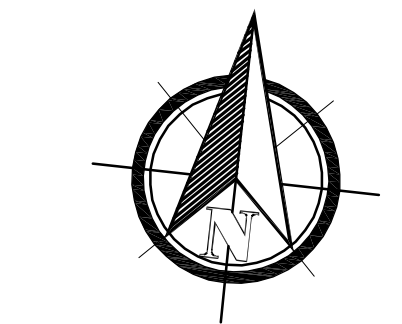
ALS AMERICAN LAND SURVEYORS

Focused on Excellence

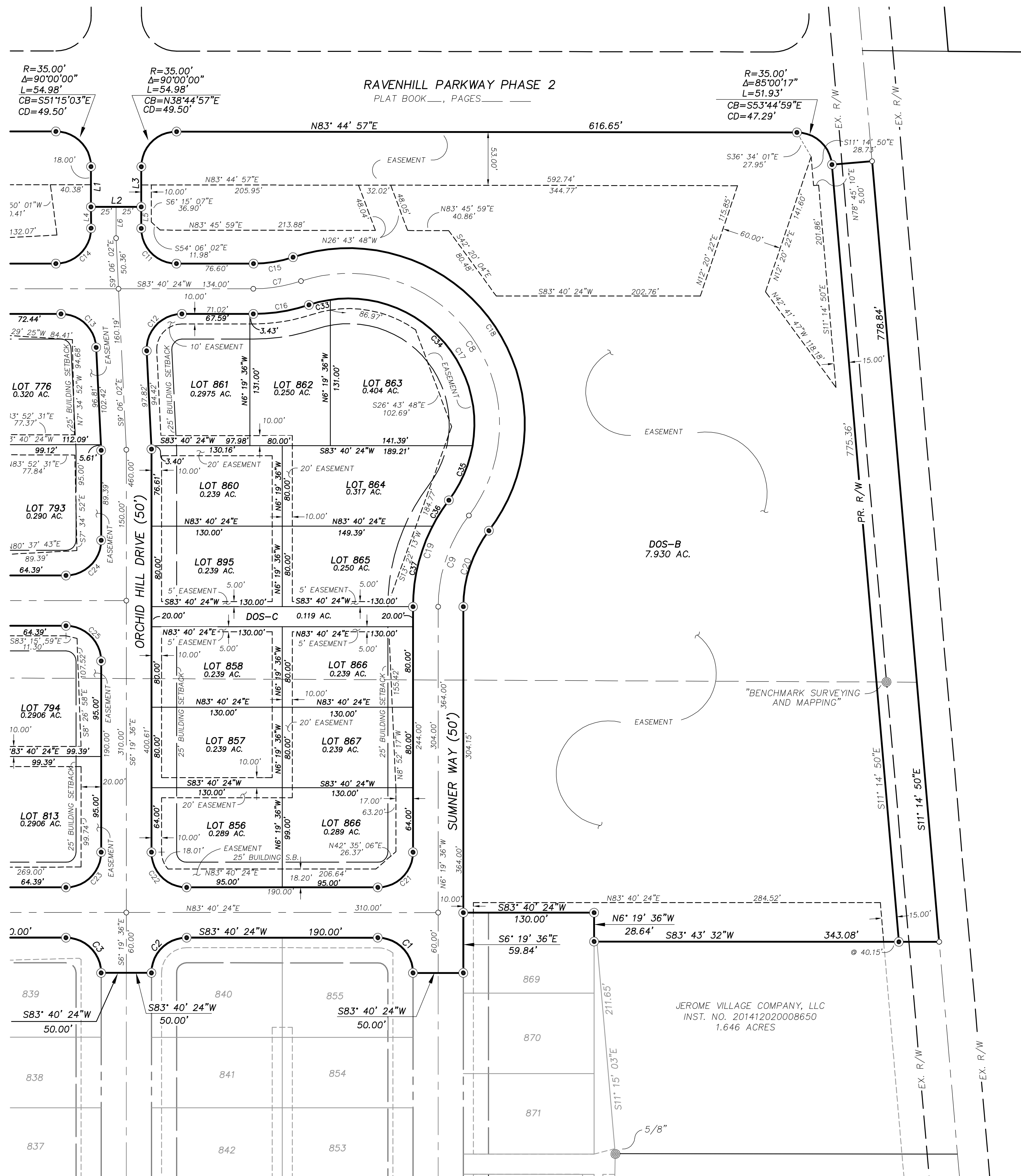
FIELD	DRAFT	CHECK
JBA	JBA	JBA
JOB NO.:	15-001	
DATE:	MAY 13, 2016	
SCALE:	1"=60'	

EVERSOLE RUN NEIGHBORHOOD SECTION 6 PHASE 1

VIRGINIA MILITARY SURVEY No.3005
JEROME TOWNSHIP, UNION COUNTY, OHIO



GRAPHIC SCALE
60 30 0 30 60
(IN FEET)
1 inch = 60 ft.



Line Table		
Line #	Direction	Length
L1	S6° 15' 03"E	40.00'
L2	N83° 35' 13"E	50.00'
L3	N6° 15' 01"W	39.86'
L4	N6° 34' 27"W	21.20'
L5	S6° 15' 07"E	21.38'
L6	S6° 15' 03"E	31.09'

Overall Boundary Curve Table					
Curve #	Radius	Delta	Length	Chord Direction	Chord Length
C1	35.00'	90°00'00"	54.98'	N51° 19' 36"W	49.50
C2	35.00'	90°00'00"	54.98'	S38° 40' 24"W	49.50
C3	35.00'	90°00'00"	54.98'	N51° 19' 36"W	49.50
C4	35.00'	90°00'00"	54.98'	S38° 40' 24"W	49.50
C5	35.00'	90°00'00"	54.98'	N51° 19' 36"W	49.50
C6	35.00'	90°00'00"	54.98'	S38° 40' 24"W	49.50

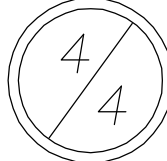
Centerline Curve Table					
Curve #	Radius	Delta	Length	Chord Direction	Chord Length
C7	150.00'	182°51'2"	48.22'	N74° 27' 49"E	48.02
C8	150.00'	145°37'07"	381.23'	N41° 56' 14"W	286.60
C9	150.00'	37°11'55"	97.39'	S12° 16' 22"W	95.68
C10	150.00'	90°00'00"	235.62'	S38° 40' 24"W	212.13

Right-of-Way Curve Table					
Curve #	Radius	Delta	Length	Chord Direction	Chord Length
C11	35.00'	90°04'32"	55.02'	S51° 17' 19"E	49.53
C12	35.00'	92°46'26"	56.67'	S37° 17' 11"W	50.68
C13	35.00'	87°13'34"	53.28'	N52° 42' 49"W	48.28
C14	35.00'	90°14'56"	55.13'	N38° 32' 57"E	49.60
C15	125.00'	182°02'20"	40.01'	N74° 25' 23"E	39.84
C16	175.00'	182°51'2"	56.26'	N74° 27' 49"E	56.02
C17	125.00'	145°37'07"	317.69'	N41° 56' 14"W	238.83
C18	175.00'	145°37'07"	444.77'	N41° 56' 14"W	334.36
C19	175.00'	37°11'55"	113.62'	S12° 16' 22"W	111.63
C20	125.00'	37°11'55"	81.15'	S12° 16' 22"W	79.74
C21	35.00'	90°00'00"	54.98'	N38° 40' 24"E	49.50
C22	35.00'	90°00'00"	54.98'	S51° 19' 36"E	49.50
C23	35.00'	90°00'00"	54.98'	N38° 40' 24"E	49.50
C24	35.00'	90°00'00"	54.98'	N38° 40' 24"E	49.50
C25	35.00'	90°00'00"	54.98'	N51° 19' 36"W	49.50
C26	35.00'	90°00'00"	54.98'	S51° 19' 36"E	49.50
C27	35.00'	90°00'00"	54.98'	S38° 40' 24"W	49.50
C28	35.00'	90°00'00"	54.98'	S51° 19' 36"E	49.50
C29	175.00'	90°00'00"	274.89'	S38° 40' 24"W	247.49
C30	125.00'	90°00'00"	196.35'	S38° 40' 24"W	176.78

Curve Table (Lots)					
Curve #	Radius	Delta	Length	Chord Direction	Chord Length
C31	175.00'	6°52'19"	20.99'	S2° 53' 26"E	20.98
C32	175.00'	83°07'41"	253.90'	S42° 06' 34"W	232.21
C33	121.34'	10°20'12"	21.89'	N70° 25' 19"E	21.86
C34	124.95'	108°15'36"	236.09'	S50° 36' 31"E	202.51
C35	125.21'	27°18'32"	59.68'	S17° 12' 13"W	59.12
C36	173.74'	10°03'43"	30.51'	S25° 49' 38"W	30.47
C37	174.53'	27°16'55"	83.10'	S7° 17' 45"W	82.32

LEGEND:

- IRON PIN SET - 5/8" X 30" REBAR WITH A PLASTIC CAP INSCRIBED "JON ADCOCK S-8461."
- IRON PIN FND (AS INDICATED)
- IRON PIPE FOUND (AS NOTED)

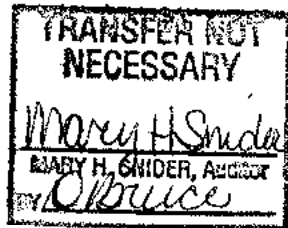


1346 Hemlock Court N.E.
Lancaster, OH 43130
Contact: Brett Adcock
(740) 654-0600 - Lancaster
(614) 837-0800 - Columbus
(740) 455-2200 - Zanesville
(740) 670-0800 - Newark
Fax: (740) 654-0604
www.americanlandsurveyors.com

ALS AMERICAN LAND SURVEYORS

Focused on Excellence

FIELD	DRAFT	CHECK
JBA	JBA	JBA
JOB NO.:	15-001	
DATE:	MAY 13, 2016	
SCALE:	1"=60'	



TERESA L. MARKHAM
RECORDER, UNION CO., OHIO

2010 FEB 26 PM 3:30
532.

366051

DECLARATION
OF
COVENANTS, RESTRICTIONS AND AGREEMENTS
FOR
JEROME VILLAGE COMMUNITY AUTHORITY
IN THE
COUNTY OF UNION, OHIO

OR 859 PG 275

TABLE OF CONTENTS

ARTICLE I	PURPOSE AND INTENT.....	1
ARTICLE II	DEFINITIONS	2
2.01.	Additional Private Developers.....	2
2.02.	Additional Property	3
2.03.	Adjusted Gross Income	3
2.04.	Assessed Valuation.....	4
2.05.	Assessed Valuation Charge	5
2.06.	Auditor.....	5
2.07.	Board	5
2.08.	Chapter 349.....	5
2.09.	Chargeable Parcel	5
2.10.	Chargeable Property	5
2.11.	Community Authority.....	5
2.12.	Community Development Charge	5
2.13.	Community Facilities	5
2.14.	Community Fee	6
2.15.	County	6
2.16.	Declaration.....	6
2.17.	Developer.....	6
2.18.	Development Parcel.....	6
2.19.	Development Period	6
2.20.	Effective Date	6
2.21.	Fiscal Meeting	6
2.22.	Income	6
2.23.	Income Charge.....	6
2.24.	Income Charge Administrator	7
2.25.	Income Charge Year.....	7
2.26.	Initial Private Developer.....	7
2.27.	Initial Property.....	7
2.28.	Jerome Township.....	7
2.29.	Jerome Village Fire Safety Contribution.....	7
2.30.	Jerome Village General Township Contribution.....	7
2.31.	Late Payment Rate.....	8
2.32.	New Community District.....	8
2.33.	Ohio Revised Code	8
2.34.	Owner	8
2.35.	Parcel	8
2.36.	Petition.....	8
2.37.	Place of Business	8

OR 859 PG 276

2.38.	Place of Residence	8
2.39.	Profits	8
2.40.	Property	9
2.41.	Recorded	9
2.42.	Resident	9
2.43.	Restrictions	9
2.44.	Secretary	9
2.45.	Tenant	9
2.46.	Terms Defined in Chapter 349	9
2.47.	Utility Access/Community Fee	9
ARTICLE III EXPANSION.....		9
ARTICLE IV COVENANT FOR COMMUNITY DEVELOPMENT CHARGE;		
	ENFORCEMENT OF CHARGE AND FEES	10
4.01.	Community Development Charge Covenant.....	10
4.02.	Purpose of Community Development Charge.....	10
4.03.	Creation of Lien and Personal Obligation of Community Development Charge, Community Fee and Utility Access/Community Fee	10
4.04.	Enforcement of Lien and Collection of Community Development Charge, Community Fee and Utility Access/Community Fee	10
ARTICLE V ASSESSED VALUATION CHARGE.....		11
5.01.	Establishment of Assessed Valuation Charge	11
5.02.	Amount of Assessed Valuation Charge	11
5.03.	Payment	11
5.04.	Penalty and Interest	12
5.05.	Refund and Reduced Assessed Valuation	13
5.06.	Personal Obligation	13
5.07.	Assessed Valuation Charge Lien	13
5.08.	Evidence of Payment.....	13
ARTICLE VI INCOME CHARGE.....		14
6.01.	Establishment of Income Charge.....	14
6.02.	Income Charge With Respect to Fiscal Year Taxpayers.....	14
6.03.	Proration of Income Charge	14
6.04.	Income Charge Estimate.....	15
6.05.	Partial Year Estimate	15
6.06.	Income Charge Return.....	15
6.07.	Payment	15
6.08.	Penalty and Interest	16
6.09.	Income Charge Lien	17
6.10.	Release of Lien in Event of Sale or Mortgage.....	17
6.11.	Release of Lien for Owners without Tenants	18

OR 859 PG 277

6.12.	Release of Lien for Owners with Tenants	18
6.13.	Required Lease Provisions	19
6.14.	Tenant's Income Charge Commitment Form.....	20
6.15.	Release of Tenant from Guarantee	20
6.16.	Records and Other Evidence; Service of Process.....	20
6.17.	Personal Obligation	21
6.18.	Estimates and Returns	21
6.19.	Evidence Regarding Liens.....	21
6.20.	Income Tax Administrator.....	22
ARTICLE VII PROCEDURE FOR WAIVER, REDUCTION, INCREASE OR		
	TERMINATION OF THE COMMUNITY DEVELOPMENT CHARGE	22
7.01.	Fiscal Meeting	22
7.02.	Notice of Fiscal Meeting	22
7.03.	Waiver, Reduction, Increase or Termination.....	22
7.04.	Discretion of the Board.....	23
ARTICLE VIII COMMUNITY FACILITIES.....		
8.01.	Rights of Enjoyment in Community Facilities and Public Land Development	23
8.02.	Subordination to Mortgage or Other Lien	24
ARTICLE IX COMMUNITY FEE.....		
9.01.	Community Fee Covenant.....	25
9.02.	Purpose of Community Fee	25
9.03.	Amount and Collection of Community Fee	25
9.04.	Exemption from Payment of Community Fee.....	26
9.05.	Adjustment to Community Fee.....	26
ARTICLE X UTILITY ACCESS/COMMUNITY FEE.....		
10.01.	Utility Access/Community Fee Covenant	26
10.02.	Purpose of Utility Access/Community Fee	26
10.03.	Amount and Collection of Utility Access/Community Fee.....	27
10.04.	Exemption from Payment of Utility Access/Community Fee.....	27
10.05.	Adjustment to Utility Access/Community Fee	28
ARTICLE XI DURATION, AMENDMENT AND TERMINATION.....		
11.01.	Effective Date	28
11.02.	Duration and Effect	28
11.03.	Stay or Termination of Restrictions.....	28
ARTICLE XII AMENDMENTS AND SUPPLEMENTS		
12.01.	Amendments or Supplements Not Requiring Consent of Owners.....	29
12.02.	Amendments or Supplements Requiring Consent of Owners	30
12.03.	Recording of Amendments and Supplements	30

OR 859 PG 278

ARTICLE XIII	MISCELLANEOUS.....	31
13.01.	Priority	31
13.02.	Reservation	31
13.03.	No Reverter.....	31
13.04.	Severability	31
13.05.	Construction.....	32
13.06.	Headings	32
13.07.	Interprtation and References.....	32

DECLARATION OF COVENANTS, RESTRICTIONS AND AGREEMENTS

FOR JEROME VILLAGE COMMUNITY AUTHORITY

IN THE COUNTY OF UNION, OHIO

This DECLARATION OF COVENANTS, RESTRICTIONS AND AGREEMENTS FOR JEROME VILLAGE COMMUNITY AUTHORITY IN THE COUNTY OF UNION, OHIO (this Declaration"), is made on this 17th day of February, 2010, by Jerome Village Company, LLC, an Ohio limited liability company (the "Initial Private Developer"). The following are signing this Declaration not as a Developer but solely as the current Owners of parcels that constitute part of the Initial Property for which the Initial Private Developer holds a right of first refusal or an option or a contract to purchase: Jerome United Methodist Church, Inc.; J.A.S. Limited Partnership; John R. Andrews, Trustee of the John R. Andrews Living Trust; George Edward Andrews and Rebecca J. Andrews; William Henry Andrews; Jon E. Hjelm and Kathy K. Hjelm; William H. Marx, Jr., and Christine S. Marx; Scott E. Sonnenberg and Jennifer L. Sonnenberg; Barbara Wilcox, Trustee of the Charles Wilcox Trust; Patricia E. Williams; and Peggy W. Yerke (collectively, the "Initial Owners").

The Initial Private Developer owns or controls, including by a right of first refusal or an option or a contract to purchase, the Initial Property. From time to time, Additional Property may be subjected to this Declaration as provided herein. The Initial Private Developer and the Initial Owners make this Declaration for the purposes hereinafter set forth.

The Developers and the Owners (including the Initial Owners, their heirs, successors and assigns, and any Owner of any Additional Property subsequently subjected to this Declaration) hereby declare that the Property shall be improved, held, sold, conveyed, encumbered, leased, occupied or otherwise transferred subject to the Restrictions, which shall constitute covenants running with the Property and shall be binding upon all parties now or hereafter having any right, title or interest in the Property or any part thereof, and all such persons, including their respective heirs, personal and legal representatives and successors and assigns, acquiring any right, title or interest in the Property, and as a part of the consideration therefor, agree that their right, title and interest in the Property or any part therein shall be improved, held, sold, conveyed, encumbered, leased, occupied or otherwise transferred subject to the Restrictions.

ARTICLE I

PURPOSE AND INTENT

The Property is a New Community District, formed in accordance with Chapter 349, and in consideration of the mutual covenants and conditions set forth herein and other good and valuable consideration, the receipt and sufficiency of which are hereby acknowledged. The Developers and the Owners (including, but not limited to, the Initial Owners) shall be bound by

the terms of this Declaration. The Initial Private Developer initiated proceedings for the organization of a New Community Authority and the creation of the New Community District in accordance with Chapter 349 for the purpose of encouraging the orderly development of a well-planned, diversified and economically sound New Community through the implementation of a New Community Development Program. The Initial Private Developer anticipates that the costs of carrying out the New Community Development Program, including debt service on any New Community bonds, notes or loans authorized by the Community Authority under Chapter 349, and any other cost incurred by the Community Authority in the exercise of its powers under Chapter 349, will be covered in whole or in part by the payment of the Community Development Charge (including the Income Charge, if any) by each Owner and Resident of a Chargeable Parcel, as well as by receipts from the Community Fee and the Utility Access/Community Fee.

In order to provide for the New Community District, the implementation of the Community Authority's New Community Development Program and the establishment and payment of the Community Development Charge, the Community Fee and the Utility Access/Community Fee, this Declaration is for the purpose of creating covenants running with the land, pursuant to which all persons now or hereafter having any right, title or interest in the Property or any part thereof, including their respective heirs, personal and legal representatives and their successors and assigns, shall acquire and hold such right, title or interest subject to the Restrictions, including, but not limited to, the obligation of the Owner of each Chargeable Parcel to pay the Community Development Charge (including the obligation of any Resident to pay the Income Charge, if any) as well as the obligation of the Owner of a Development Parcel within the initial boundaries of the New Community District to pay the Community Fee applicable thereto and the obligation of the Owner of a Parcel outside the initial boundaries of the New Community District that joins the Community Authority to access utilities to pay the Utility Access/Community Fee applicable thereto. The Restrictions and this Declaration are imposed for the benefit of the New Community District and the Community Authority.

ARTICLE II

DEFINITIONS

In addition to the terms defined elsewhere in this Declaration, as used in this Declaration including the preambles, unless the context otherwise requires, the following words shall mean, respectively:

2.01. Additional Private Developers. "Additional Private Developers" means one or more persons or entities (and its or their respective successors in interest), other than the Initial Private Developer, that the Community Authority determines to permit to become a party to this Declaration as an Additional Private Developer (by means of supplemental Declaration); provided that no Additional Private Developer may become a party to this Declaration without the consent of the Initial Private Developer so long as it owns or controls any of the Property. A person or entity shall be deemed a successor in interest of an Additional Private Developer only if specifically so designated in a duly Recorded written instrument as a successor or assign of an Additional Private Developer under this Declaration and/or under a supplemental Declaration

and shall be deemed a successor in interest of such Additional Private Developer only as to the particular rights or interests of that Additional Private Developer under this Declaration or under such supplemental Declaration which are specifically designated in the Recorded written instrument.

2.02. Additional Property. "Additional Property" means such other real estate as may be subjected to this Declaration pursuant to Article III hereof.

2.03. Adjusted Gross Income. "Adjusted Gross Income" means:

(a) the sum of:

(i) adjusted gross income as that term is defined in the Internal Revenue Code of 1986, as amended;

(ii) interest and dividends on obligations or securities of any state or of any political subdivision or authority thereof, other than the State of Ohio and its subdivisions and authorities; and

(iii) interest and dividends on obligations of any authority, commission, instrumentality, territory or possession of the United States as may be exempt from federal income taxes but not from state income taxes;

(b) less the sum of:

(i) interest and dividends on obligations of the United States and its territories and possessions or of any authority, commission or instrumentality of the United States to the extent includable in gross income for federal income tax purposes but exempt from state income taxes under the laws of the United States;

(i) Profits (to the extent of the Resident's share thereof in the case of an S Corporation, as defined in the Internal Revenue Code of 1986, as amended, a partnership or other joint venture) from a Place of Business on the Property;

(iii) disability and survivor's benefits;

(iv) amounts of net income arising from transactions, activities and sources in the regular course of a trade or business, including income from tangible and intangible property if the acquisition, rental, management and disposition of the property constitute integral parts of the regular course of a trade or business operation, upon which amounts an income tax or tax measured by income is imposed by the District of Columbia or by any state except the State of Ohio; and

OR 859 PG 282

(v) net income with respect to which the imposition of an Income Charge is prohibited by the Constitution of the United States, by Act of Congress, by the Constitution of the State of Ohio, or by act of the General Assembly of the State of Ohio.

2.04. Assessed Valuation.

(a) "Assessed Valuation" means, as to any Chargeable Parcel with respect to any year's budget for which the Community Development Charge is being levied, an amount equal to the assessed valuation thereof (including the buildings, structures and improvements thereon) listed on the tax duplicate prepared by the Auditor for the most recent tax year for which that information is publicly available and disregarding any reductions pursuant to any applicable law for the purpose of reducing real estate taxes for certain persons in the State of Ohio (including, but not limited to, reductions for persons 65 years of age or older pursuant to Section 2 of Article XII, Ohio Constitution, as the same may be amended from time to time) except the reductions described in Section 5.05 hereof. If by reason of any change of law, rate or common level of assessment the assessed valuation for purposes of the tax duplicate is to be determined as an amount which is less or more than thirty-five percent (35%) of the true value of the real property assessed, then upon determination by the Board "Assessed Valuation" shall mean the assessed valuation shown on the tax duplicate adjusted to equal thirty-five percent (35%) of the true value. If the assessed valuation listed on the tax duplicate for the most recent tax year for which that information is publicly available does not reflect the completed value of any structure(s) on a Chargeable Parcel, then the "Assessed Valuation" shall be determined by the Board in its sole and absolute discretion using such criteria as the Board may establish from time to time, subject to any applicable adjustments to be made under this subsection (a).

(b) If the Auditor and all officials authorized by Ohio law to assess real estate in the County shall ever cease to assess real estate or if an assessed valuation has not yet been listed on the tax duplicate of the Auditor for the most recent tax year for which that information is publicly available for a Chargeable Parcel or if there is no longer a tax duplicate, "Assessed Valuation" shall mean, as to any Chargeable Parcel for each year thereafter, the Assessed Valuation determined by the Board in its sole and absolute discretion using such criteria as the Board may establish from time to time, subject to any applicable adjustments to be made under subsection (a) of this Section.

(c) If any Chargeable Parcel is not separately listed on the Auditor's tax duplicate with respect to any year, "Assessed Valuation" shall be determined by the Board, equitably apportioning to such Chargeable Parcel a portion of the Assessed Valuation of the Parcel or Parcels from which such Chargeable Parcel was subdivided or created.

2.05. Assessed Valuation Charge. "Assessed Valuation Charge" means the charge established in Article V hereof, including all penalties and interest pertaining to any unpaid amount.

2.06. Auditor. "Auditor" means the auditor of the County.

2.07. Board. "Board" means the Board of Trustees of the Community Authority.

2.08. Chapter 349. "Chapter 349" means Chapter 349 of the Ohio Revised Code, as enacted and amended from time to time.

2.09. Chargeable Parcel. "Chargeable Parcel" means any Parcel of Chargeable Property, including all buildings, structures and improvements thereon.

2.10. Chargeable Property. "Chargeable Property" means all Development Parcels together with all buildings, structures and improvements thereon, with the exception of the following:

(a) all lands, buildings, structures and improvements owned by the United States of America, the State of Ohio, the Community Authority and all other political subdivisions or governmental instrumentalities of the State of Ohio that are exempt from real estate taxation under Ohio law;

(b) all lands, buildings, structures and improvements exempt from real estate taxation under Ohio law, provided that such exemption from the Community Development Charge has been determined by the Board to be consistent with the purposes and needs of the Community Authority and not inconsistent with any commitments made with respect to any obligations of the Community Authority; and

(c) any Development Parcels for which (i) no certificate of occupancy has been issued or is eligible to be issued for a new structure on that Parcel; or (ii) any new structure thereon is not substantially completed as determined by the Board.

2.11. Community Authority. "Community Authority" means the Jerome Village Community Authority, a body corporate and politic, established for the New Community District pursuant to Chapter 349.

2.12. Community Development Charge. "Community Development Charge" means, collectively, the charges established in Articles IV, V and VI hereof, including all applicable penalties and interest pertaining to any unpaid amount.

2.13. Community Facilities. "Community Facilities" has the meaning given in Section 349.01 of the Ohio Revised Code; provided, however, that all Community Facilities provided through or under, or the operation and maintenance of which are supported from the Community

Development Charge, shall be consistent with the Petition and any applicable agreements between Union County, Ohio, and the Developer.

2.14. Community Fee. "Community Fee" means the fee established in Article IX hereof.

2.15. County. "County" means the county in which a Parcel is located.

2.16. Declaration. "Declaration" means this Declaration of Covenants, Restrictions and Agreements for Jerome Village Community Authority in the County of Union, Ohio, as of the date set forth above, as the same may be amended or supplemented from time to time in the manner prescribed in Articles III or XII hereof.

2.17. Developer. "Developer" means the Initial Private Developer or any Additional Private Developer, and "Developers" means, collectively, the Initial Private Developer and any Additional Private Developers.

2.18. Development Parcel. "Development Parcel" means any Parcel for which a final subdivision plat or lot split creating additional tax parcels has been filed from and after the Effective Date; provided, however, that the Board may determine, in its sole discretion, that the Parcels resulting from the split of any Parcel in existence on the Effective Date into three (3) or fewer Parcels shall not constitute a Development Parcel.

2.19. Development Period. "Development Period" for any portion of the Property means the period commencing on the date on which this Declaration is Recorded and ending on the date the Developer of such Property has transferred such Property to other Owners (other than to another Developer).

2.20. Effective Date. "Effective Date" has the meaning given in Section 11.01 hereof.

2.21. Fiscal Meeting. "Fiscal Meeting" means the annual meeting of the Board described in Article VII hereof.

2.22. Income. "Income" means, with respect to a Resident who has a Place of Residence on the Property, Adjusted Gross Income, and with respect to a Resident who maintains a Place of Business on the Property, Profits, with the calculation of each subject to adjustment as provided in Section 7.03. A person or entity shall not be deemed to be maintaining a Place of Business on the Property because a partnership in which he is a partner or an S Corporation (as defined by the Internal Revenue Code of 1986, as amended) of which he is a shareholder is maintaining a Place of Business on the Property.

2.23. Income Charge. "Income Charge" means the charge established in Article VI hereof.

OR 859 PG 285

2.24. Income Charge Administrator. "Income Charge Administrator" means any person designated by the Community Authority to administer or enforce the provisions of the Income Charge, or its designee.

2.25. Income Charge Year. "Income Charge Year" means, for each Resident, such Resident's taxable year for federal income tax purposes.

2.26. Initial Private Developer. "Initial Private Developer" is defined in the preamble, but the defined term includes the Initial Private Developer's successors in interest. A person or entity shall be deemed a successor in interest of the Initial Private Developer only if specifically so designated in a duly Recorded written instrument as a successor or assign of the Initial Private Developer under this Declaration and/or under a supplemental Declaration and shall be deemed a successor in interest of the Initial Private Developer only as to the particular rights or interests of the Initial Private Developer under the Petition, this Declaration or under such supplemental Declaration which are specifically designated in the Recorded written instrument.

2.27. Initial Property. "Initial Property" means the real estate as described in Exhibit A and depicted in Exhibit B, each attached hereto and incorporated herein by reference.

2.28. Jerome Township. "Jerome Township" means Jerome Township, Union County, Ohio.

2.29. Jerome Village Fire Safety Contribution. The "Jerome Village Fire Safety Contribution" means the Initial Private Developer (i) donating to Jerome Township a site and constructing thereon for the benefit of Jerome Township a Township Fire Station facility, including space for a police substation and administrative offices as well as related parking and site amenities, and (ii) either equipping or providing funds to Jerome Township to equip the Jerome Village Fire Station to the specifications and requirements of the Jerome Village Fire Department; provided that the maximum amount of the Jerome Village Fire Safety Contribution, excluding the value of the land donated for the site but including all other design, engineering, architectural, development, construction and acquisition costs, is \$5,500,000.

2.30. Jerome Village General Township Contribution. The "Jerome Village General Township Contribution" means (i) an initial \$250,000 cash contribution to Jerome Township at the time of receipt of all required governmental approvals for the first final plat for the New Community District, and thereafter (ii) on a yearly basis, on each anniversary of the initial contribution, a \$100,000 cash contribution to Jerome Township for the next ten (10) years, (iii) a \$227.27 cash contribution to Jerome Township at the time of issuance of each residential building permit for the New Community District, up to a maximum amount of \$500,000, and (iv) a final \$400,000 cash contribution to Jerome Township on the eleventh (11th) anniversary of the initial \$250,000 payment, for a total maximum contribution of \$2,150,000, all to be made by the Initial Private Developer; provided, however, that in the event the Initial Private Developer, at the request of the Township, provides land, buildings or other facilities to the Township (other than as part of the Jerome Village Fire Safety Contribution), the Initial Private Developer shall receive a dollar-for-dollar offset of the abovementioned cash contributions.

2.31. Late Payment Rate. "Late Payment Rate" means the "federal short term rate" determined pursuant to Section 5703.47(A) of the Ohio Revised Code, rounded to the nearest whole number percent, plus three percent (3%).

2.32. New Community District. "New Community District" means the New Community District for the Jerome Village Community Authority created pursuant to Chapter 349.

2.33. Ohio Revised Code. Reference to any Section of the Ohio Revised Code means that Section of the Ohio Revised Code as enacted and amended from time to time.

2.34. Owner. "Owner" means, with respect to any Parcel, the owner of record from time to time, whether one or more persons or entities, of an interest in: (i) fee simple; (ii) reversion; (iii) remainder; or (iv) leasehold estate of 75 years or more, and includes (but is not limited to) the Initial Owners, but shall not include the Community Authority.

2.35. Parcel. "Parcel" means such parcel of the Property which has a separate listing on the tax duplicate prepared by the Auditor or on the records of any other official authorized by Ohio law to assess real estate in the County. Should each unit of a condominium not have a separate listing on the tax duplicate as provided above, then until such time, each condominium unit chargeable by its condominium association for such unit's share of that parcel's real property taxes shall also be considered a "Parcel."

2.36. Petition. "Petition" means the Petition for Organization of a New Community Authority relating to the New Community District.

2.37. Place of Business. "Place of Business" means any location on the Property on or in which an Owner or Tenant (including any subsidiary or other entity controlled directly or indirectly by such Owner or Tenant) conducts a professional, commercial (including retail) or industrial activity or any other activity permitted by law. A contractor who is an Owner or Tenant shall have a Place of Business at each of his or her construction or work sites on the Property. Each landlord of any Parcel or any part thereof or interest therein, including each sublandlord and each assignee of such landlord or sublandlord, shall have a Place of Business at the Parcel.

2.38. Place of Residence. "Place of Residence" means the place on the Property in which a person's habitation is fixed, and to which, whenever such person is absent, such person has the intention of returning. A person shall not be considered to have lost such person's Place of Residence by leaving it temporarily with the intention of returning.

2.39. Profits. "Profits" means Profits as defined in Exhibit C attached hereto and incorporated herein by reference.

OR 859 PG 287

2.40. Property. "Property" means, collectively, the Initial Property and any Additional Property, the Initial Property being all of the Property unless and until any other real estate is added or removed by supplemental Declaration.

2.41. Recorded. "Recorded" means filed for record in the office of the Recorder of the County or in such other office as may be provided by law for the recordation of instruments conveying lands in the County.

2.42. Resident. "Resident" means any person who has a Place of Residence or any person or entity who has a Place of Business, including a partnership or an S corporation as defined in Section 1361 of the Internal Revenue Code of 1986, as amended.

2.43. Restrictions. "Restrictions" means all covenants, conditions, restrictions, charges, liens and other obligations provided for in this Declaration.

2.44. Secretary. "Secretary" means the person serving as the secretary of the Board, or any other person designated by the Board to receive service of process.

2.45. Tenant. "Tenant" means any person or entity (i) occupying all or a portion of any Parcel (including any part thereof and any structure or any part of any structure thereon) pursuant to a written or oral lease, rental or license agreement with the Owner, (ii) by permission of the Owner or with any other person or entity claiming under the Owner, or (iii) under a tenancy at will or sufferance.

2.46. Terms Defined in Chapter 349. The terms "Land Acquisition", "Land Development," "New Community," "New Community Authority," "New Community Development Program" and "New Community District" have the meanings given in Section 349.01 of the Ohio Revised Code provided, however, that all Land Acquisition or Land Development provided through or under, or the operation and maintenance of which are supported from the Community Development Charge, shall be consistent with the Petition, this Declaration and any applicable agreements between Union County, Ohio, and the Developer.

2.47. Utility Access/Community Fee. "Utility Access/Community Fee" means the fee established in Article X hereof.

ARTICLE III

EXPANSION

Additional Property may from time to time be subjected to this Declaration and the Restrictions by recording a supplemental Declaration substantially in the form of Exhibit D attached hereto and incorporated herein by reference describing the Additional Property and subjecting it to the Restrictions and this Declaration. Such supplemental Declaration shall not require the consent of the Owners of the Property or compliance with the provisions of Article XII hereof but shall be made with the consent of the Initial Private Developer (so long as it owns

OR 859 PG 288

or controls any of the Property) and the Community Authority. Any such expansion shall be effective upon such supplemental Declaration being Recorded, unless otherwise provided therein. Any expansion may be accomplished in stages by successive supplemental Declarations or in one supplemental Declaration. All Owners, successors and assigns to any of the Property shall take such Property subject to this Declaration for so long as this Declaration is in effect.

ARTICLE IV

COVENANT FOR COMMUNITY DEVELOPMENT CHARGE; ENFORCEMENT OF CHARGE AND FEES

4.01. Community Development Charge Covenant. The Developers and the other Owners (including the Initial Owners, their heirs, successors and assigns, and any Owner of any Additional Property subsequently subjected to this Declaration), as the original Owners of their respective Parcels, hereby covenant, and each Owner of any Parcel, by acceptance of a deed or other instrument or conveyance therefor, shall covenant and be deemed to covenant to pay or secure the payment of the Community Development Charge applicable to the Owner's Chargeable Parcel to the Community Authority as provided in this Article IV and in Articles V and VI hereof. The Developers and each Owner agree that every transfer agreement for a Parcel entered into after this Declaration is Recorded shall, in compliance with Section 349.07 of the Ohio Revised Code, specifically refer to the Community Development Charge and identify the instrument number in the deed records in which this Declaration is Recorded.

4.02. Purpose of Community Development Charge. The Community Development Charge is established for the benefit and use of the Community Authority to cover all or part of the cost of Land Acquisition, the development, construction, operation and maintenance of land, Land Development and Community Facilities, the debt service therefor and any other cost incurred by the Community Authority in the exercise of its powers pursuant to Chapter 349 (including, without limitation, the reimbursement of loans, advances or expenditures made to or by the Developer for such purposes) and shall not be used for any other purpose.

4.03. Creation of Lien and Personal Obligation of Community Development Charge, Community Fee and Utility Access/Community Fee. The Community Development Charge shall be a charge and lien on each Chargeable Parcel and shall also be the personal obligation of the Owner of each Chargeable Parcel, all to the extent and for the period provided in Articles V and VI hereof. The Community Fee and Utility Access/Community Fee shall be a charge and lien on each Development Parcel, and each shall also be the personal obligation of the Owner of each Development Parcel, all to the extent and for the period provided in Articles IX and X hereof.

4.04. Enforcement of Lien and Collection of Community Development Charge, Community Fee and Utility Access/Community Fee. Any lien established under this Declaration may be enforced by the Community Authority in the same manner and to the same extent (including appointment of a receiver, foreclosure sale and, where appropriate, deficiency judgment) and subject to the same procedures as in the case of foreclosure of a real property

DR 859 PB 289

mortgage under the laws of the State of Ohio and personally against each Owner to the extent authorized under Sections 5.06, 6.17, 9.01 and 10.01. In any such enforcement proceeding, the amount that may be recovered by the Community Authority shall include all costs of such proceeding, including reasonable attorneys' fees. In any foreclosure sale, the Community Authority may become the purchaser.

The Community Authority may also cause the collection of any Community Development Charge by certifying that Community Development Charge to the Auditor for collection on the tax duplicate.

No remedy conferred upon or reserved to the Community Authority by this Declaration is intended to be exclusive of any other remedy. Each remedy shall be cumulative and shall be in addition to every other remedy given hereunder or otherwise to the Community Authority or now or hereafter existing.

ARTICLE V

ASSESSED VALUATION CHARGE

5.01. Establishment of Assessed Valuation Charge. There is hereby established for the benefit of the Community Authority, as a charge on each Chargeable Parcel, an annual Community Development Charge based upon the Assessed Valuation of such Chargeable Parcel (the "Assessed Valuation Charge"), which may be expressed as a number of mills (one mill equals 1/10 of 1%), as determined in accordance with Section 5.02 hereof, multiplied by each dollar of the Assessed Valuation thereof. Such Assessed Valuation Charge shall be paid to the Community Authority by the Owner of each such Chargeable Parcel in the manner provided in this Article V.

5.02. Amount of Assessed Valuation Charge. Subject to waiver, reduction, increase or termination of the Assessed Valuation Charge as provided in Sections 7.03 and 7.04 hereof, the amount of the annual Assessed Valuation Charge for each Chargeable Parcel shall be the product of (i) the Assessed Valuation for such Chargeable Parcel, multiplied by (ii) .0095 (i.e., 9.5 mills).

5.03. Payment. The annual Assessed Valuation Charge for each Chargeable Parcel shall be due and payable on the date or dates determined by the Board, provided that the Assessed Valuation Charge may not be collected more than semiannually. However, if Chapter 349 shall hereafter be amended to allow the payment of the Assessed Valuation Charge at more frequent intervals, the Board shall have the power to increase the frequency of such installments accordingly. If the Board determines to certify the annual Assessed Valuation Charge for a Chargeable Parcel to the Auditor for collection on the tax duplicate pursuant to Section 4.04 hereof for any year, the entire Assessed Valuation Charge for that Chargeable Parcel will be deemed due for purposes of Section 349.07 of the Ohio Revised Code on August 1 of the preceding year; provided that, if permitted by law, the Board may provide for or require such payment to be due on other dates so as to permit the certification of the Assessed Valuation Charge not paid when due to the Auditor and provided, further, that the Community Authority

DR 859 PG 290

shall not be entitled to pursue the enforcement of payment of a Assessed Valuation Charge certified to the Auditor unless that Assessed Valuation Charge has not been paid on or before the dates for payment of real property taxes prescribed by Chapter 323 of the Ohio Revised Code. No Owner shall be required to prepay any installment to the Community Authority, but nothing herein shall preclude any Owner from agreeing with the Community Authority to prepay all or any part of the semiannual installments on a monthly or other basis.

Notwithstanding the foregoing, (i) the Community Authority may enter into an agreement with any mortgage lender for the escrowing of Assessed Valuation Charge installments with such lender with respect to any Chargeable Parcel and for the periodic payment of the escrowed installments to the Community Authority, and (ii) so long as such agreement continues, the Owner of any Chargeable Parcel on which such lender holds a mortgage shall, if such Owner so consents, pay the Assessed Valuation Charge installments with respect thereto directly to the lender; provided, however, that the obligation to pay the Assessed Valuation Charge shall remain that of the Owner and is not satisfied until and unless full payment of the Assessed Valuation Charge is received by the Community Authority.

5.04. Penalty and Interest. For each Chargeable Parcel for which any installment of the Assessed Valuation Charge: (i) is not paid on or before the due date or dates established by the Board pursuant to Section 5.03 hereof, or (ii) if such Assessed Valuation Charge was certified to the Auditor for collection on the tax duplicate pursuant to Section 4.04 hereof and is not paid on or before the dates for payment of real property taxes prescribed by Chapter 323 of the Ohio Revised Code, there shall be added to the installment (a) a penalty of ten percent (10%) thereof (imposed at the same time that penalties for delinquent real property taxes are imposed pursuant to Chapter 323 of the Ohio Revised Code), provided that if the penalty under Ohio law for late payment or non-payment of real property taxes is increased or decreased, the Board may instead impose that greater or lesser penalty, (b) interest (imposed at the same time that interest on delinquent real property taxes is imposed pursuant to Chapter 323 of the Ohio Revised Code) on the sum of (A) the amount of such installment, (B) the interest that has accrued thereon for more than six months, and (C) the penalty until paid at the greater of (1) the Late Payment Rate or (2) ten percent (10%) per year (or the maximum rate permitted under Ohio's usury laws, whichever is lower), provided that if the rate of interest imposed under Ohio law for late payment or non-payment of real property taxes is increased or decreased, the Board may instead impose that greater or lesser rate, and (c) any costs of the Community Authority incurred in connection with the enforcement of the Assessed Valuation Charge or any penalties, interests or costs thereon, including reasonable attorneys' fees. Any payments of less than the full amount shall be credited first against the penalty, second against the interest accrued to the date of payment and third to the balance due. The applicable penalties, interest and costs are part of the Assessed Valuation Charge. To the extent any of such penalties, interest and costs owing with respect to a Assessed Valuation Charge certified to the Auditor are not collected by the Auditor or otherwise collected by the Community Authority, such amounts shall be added to the amount of the Assessed Valuation Charge imposed with respect to such Chargeable Parcel in the following year. Notwithstanding anything contained herein to the contrary, no Owner shall be permitted to enter into an agreement pursuant to Section 323.31 of the Ohio Revised Code with respect to a

OR 859 PG 291

delinquent Assessed Valuation Charge without the prior written consent of the Community Authority.

5.05. Refund and Reduced Assessed Valuation. If the official assessed valuation of any Chargeable Parcel (by which the Assessed Valuation thereof is determined pursuant to Section 2.03 hereof) is reduced for any year pursuant to Sections 5715.11 through 5715.16 of the Ohio Revised Code, upon application of the Owner to the Board the Assessed Valuation shall be reduced in the same amount, and the Assessed Valuation Charge for such year shall be proportionately reduced. If any installment of such Assessed Valuation Charge has been paid before the date of such reduction, the sole procedure for refund is that the Board shall credit the same against any other amounts due or to become due to the Community Authority with respect to the Chargeable Parcel.

5.06. Personal Obligation. Each Owner shall only be and remain personally obligated for the payment of the Assessed Valuation Charge with respect to that Owner's Chargeable Parcel, including any penalties and interest thereon and costs of collection as provided herein, which is attributable to that Owner's period of ownership.

5.07. Assessed Valuation Charge Lien. The Assessed Valuation Charge with respect to each Chargeable Parcel, including any penalty and interest thereon, shall constitute a continuing lien in favor of the Community Authority on such Chargeable Parcel. If an installment or any part of an installment of the Assessed Valuation Charge on any Chargeable Parcel is not paid within the period provided in Section 5.03 hereof, the lien with respect to such delinquent installment or part thereof shall be enforceable in any manner provided in Section 4.04 hereof. Such lien shall be prior to all other liens and encumbrances thereon whatsoever, excepting real estate taxes and assessments and liens of the United States of America, the State of Ohio, and all other political subdivisions or governmental instrumentalities of the State of Ohio to the extent made superior by applicable laws enacted by the Ohio General Assembly.

5.08. Evidence of Payment. Upon the request of the Owner or any mortgagee or lessee of any Chargeable Parcel or any prospective purchaser, mortgagee or lessee thereof, the Board shall furnish written evidence of the amount of the Assessed Valuation Charge with respect thereto for the current year and the amount of any unpaid Assessed Valuation Charge, including any penalty and interest for the current or any previous year. Absent the existence of any Recorded evidence of unpaid Assessed Valuation Charges, such statement by the Board may be conclusively relied upon by any such party and by anyone furnishing any title evidence or opinion with respect to such Chargeable Parcel.

ARTICLE VI INCOME CHARGE

6.01. Establishment of Income Charge. There may be established, for the benefit of the Community Authority as a charge on each Chargeable Parcel, an annual Income Charge upon the Income of all Residents of such Chargeable Parcel in the maximum amount of two percent (2%) of that annual Income of those Residents. On and after the date that the Initial Private Developer is no longer entitled under Chapter 349 of the Ohio Revised Code and the Petition to appoint any members of the Board, the Board may implement up to one percent (1%) of the Income Charge by the affirmative vote of at least four (4) of the seven (7) Board members at any Fiscal Meeting; any Income Charge in excess of one percent (1%) may only be implemented by (a) the affirmative vote of at least four (4) of the seven (7) Board members at any Fiscal Meeting and (b) as specified in the Board resolution approving the Income Charge in excess of one percent (1%), either (i) the written consent of not less than a majority of the number of Owners of all Parcels replying to the Authority's solicitation for consent to the increased Income Charge, or (ii) the approval of a majority of electors with a Place of Residence in the New Community District and voting on the question at an election. The Board may, by resolution, approve credits against or exemptions from the Income Charge to the same extent an Ohio municipality may provide credits against or exemptions from an income tax it levies.

6.02. Income Charge with Respect to Fiscal Year Taxpayers. If, pursuant to Article VII hereof, the percentage stated in Section 6.01 hereof is reduced with respect to any calendar year, the percentage to be used in determining an Income Charge or any portion thereof attributable to the Income of a Resident who is on a fiscal year basis for federal income tax purposes shall be the sum of (i) the percentage applicable to such calendar year multiplied by a fraction, the denominator of which is 12 and the numerator of which is the number of months from the beginning of the applicable Income Charge Year through December of such calendar year, and (ii) the percentage applicable to the following calendar year multiplied by a fraction, the denominator of which is 12 and the numerator of which is the number of months from the beginning of such following calendar year to the end of the applicable Income Charge Year.

6.03. Proration of Income Charge. If, in any Income Charge Year, a Resident is a Resident for less than the full year, the Income Charge, or any portion thereof attributable to the Income of such Resident for such year, shall be determined by multiplying the Income Charge or respective portion thereof, which would have been payable if the Resident had been a Resident for the full year, by a fraction the denominator of which shall be the number of days in such year during which the Resident was alive, with respect to any Resident who is a natural person, or was in existence, with respect to any other Resident, and the numerator of which shall be the number of days in such year that the Resident was a Resident. If such proration does not reasonably reflect that portion of the Resident's income which was received while the Resident was a Resident, the Board may, upon the written request of the Resident or the Owner of the Chargeable Parcel to which the Income Charge relates and the presentation of supporting proof satisfactory to it, prorate the Income Charge or respective portion thereof attributable to the Income of such Resident in such other manner as may be equitable.

DR 859 PG 293

6.04. Income Charge Estimate. Annually, each Resident who has received or expects to receive Income in his current Income Charge Year shall file with the Community Authority an Income Charge estimate, on a form provided by it, estimating the amount of Income Charge payable by such Resident in such year. If married Residents file a joint return for federal income tax purposes, they may file a joint Income Charge estimate. Except as otherwise provided in Section 6.05 hereof, the Income Charge estimate shall be filed on or before July 15 of each year, or in the case of a Resident whose Income Charge Year is a fiscal year, the estimate shall be filed on or before the fifteenth day of the seventh month of his Income Charge Year.

6.05. Partial Year Estimate. Each Resident who becomes a Resident within the first six months of any Income Charge Year shall file with the Community Authority his Income Charge estimate for such year on or before July 15 thereof. Each Resident who becomes a Resident within the last six months of any Income Charge Year shall file with the Community Authority his Income Charge estimate for such year on or before January 15 of the following Income Charge Year. In the case of a Resident whose Income Charge Year is a fiscal year, the dates July 15 and January 15 in the two preceding sentences shall be the fifteenth day of, respectively, the seventh month of his Income Charge Year and the first month after the end of such Income Charge Year.

6.06. Income Charge Return. Annually, commencing in the year following the year in which he becomes a Resident, each Resident shall file with the Community Authority an Income Charge return, on a form provided by it, stating the amount of the Resident's Income for the preceding year and the amount of Income Charge payable with respect thereto. Spouses who file a joint return for federal income tax purposes may file a joint Income Charge return.

Each Resident who is an Owner or Tenant shall, to the best of his knowledge, list on his return the name of each Tenant of such Resident during such year and the address or other identification of the Place of Residence or Place of Business leased by each such named Tenant.

Each Income Charge return shall be signed by the Resident or Residents filing the same. The Income Charge return with respect to any Income Charge Year shall be filed on or before April 15 of the following year, or in the case of a Resident whose Income Charge Year is a fiscal year, the Income Charge return or the information return with respect to any Income Charge Year shall be filed on or before the fifteenth day of the fourth month after the end of such Income Charge Year. The Board shall have the power to change the date of filing of such Income Charge returns and information returns.

6.07. Payment. One-half of the estimated Income Charge for each Income Charge Year shall be paid when the estimate for such year is filed, but in no event later than the date by which such estimate is required to be filed, and the balance of the estimated Income Charge shall be paid on or before six months after the date by which the estimate is required to be filed, except that in the case of a Resident who becomes a Resident in the last six months of any Income Charge Year, all of the estimated Income Charge shall be paid when the estimate for such year is

OR 859 PG 294

filed, but in no event later than the date by which such estimate is required to be filed. If the total payments made pursuant to the Income Charge estimate for any Income Charge Year are less than the Income Charge due for such year, as shown by the Income Charge return therefor, the difference shall be paid on or before the date by which the return is required to be filed. If such total payments exceed the Income Charge due, as shown by the return, the difference shall be applied as a credit against the Income Charge for the following Income Charge Year or, if a Resident certifies that his Income Charge for the following year will be less than the amount of the difference, the difference less the amount of his expected Income Charge for the following year shall be refunded to him promptly by the Community Authority. No Resident shall be required to prepay any installment to the Community Authority, but nothing herein shall preclude any Resident from agreeing with the Community Authority to prepay all or any part of the semiannual installments on a monthly or other basis. If Chapter 349 shall hereafter be amended to allow the payment of the Community Development Charge at more frequent intervals, the Board shall have the power to increase the frequency of such installments accordingly.

Notwithstanding the foregoing, (i) the Community Authority may enter into an agreement with any mortgage lender for the escrowing of Income Charge installments with such lender with respect to any Chargeable Parcel and for the periodic payment of the escrowed installments to the Community Authority, and (ii) so long as such agreement continues, the Owner of any Chargeable Parcel on which such lender holds a mortgage shall, if such Owner so consents, pay the Income Charge installments with respect thereto directly to the lender.

6.08. Penalty and Interest. If any installment of an Income Charge is not paid by the date provided in Section 6.07 hereof for the payment thereof, there shall be added to the installment as of the due date of such installment (i) a penalty of ten percent (10%) thereof, provided that if the penalty under Ohio law for late payment or non-payment of real property taxes is increased or decreased, the Board may instead impose that greater or lesser penalty, plus (ii) interest on the sum of (1) the amount of such installment, (2) the interest that has accrued thereon for more than six months, and (3) the penalty until paid at the greater of (A) the Late Payment Rate or (B) ten percent (10%) per year (or the maximum rate permitted under Ohio's usury laws, whichever is lower), provided that if the rate of interest imposed under Ohio law for late payment or non-payment of real property taxes is increased or decreased, the Board may instead impose that greater or lesser rate, and (iii) any costs of the Community Authority incurred in connection with the enforcement of the Income Charge or any penalties, interests or costs thereon, including reasonable attorneys' fees. Any payments of less than the full amount shall be credited first against the penalty, second against the interest accrued to the date of payment and third to the balance due. The applicable penalties, interest and costs are part of the Income Charge. To the extent any of such penalties, interest and costs owing with respect to an Income Charge certified to the Auditor are not collected by the Auditor or otherwise collected by the Community Authority, such amounts shall be added to the amount of the Income Charge imposed with respect to such Chargeable Parcel in the following year. Notwithstanding anything contained herein to the contrary, no Owner shall be permitted to enter into an agreement pursuant

to Section 323.31 of the Ohio Revised Code with respect to a delinquent Income Charge without the prior written consent of the Community Authority.

If the amount of Income Charge owed by a Resident in any Income Charge Year exceeds by more than twenty percent (20%) the figure listed on such Resident's Income Charge estimate for such year, there shall be added to the Income Charge a penalty of ten percent (10%) per annum on the difference between the Income Charge owed and one hundred and twenty percent (120%) of the figure listed on the estimate, plus interest at the greater of (A) the Late Payment Rate or (B) ten percent (10%) per year (or the maximum rate permitted under Ohio's usury laws, whichever is lower) on the sum of such difference and penalty. The interest shall be measured as to each installment of such Income Charge from the date on which such installment became due to the date of payment of such difference, penalty and interest. Notwithstanding the foregoing, such penalty and interest shall not be added if, in good faith, a Resident bases his Income Charge estimate upon his Income for the preceding Income Charge Year.

6.09. Income Charge Lien. The Income Charge established by Section 6.01 hereof, with respect to each Chargeable Parcel, together with any penalty and interest thereon, shall constitute a continuing lien in favor of the Community Authority on such Chargeable Parcel. If an installment of the Income Charge on any Chargeable Parcel is not paid within the period provided in Section 6.07 hereof, the lien with respect to such delinquent installment shall be enforceable in the manner provided in Section 4.04 hereof. Such lien shall be prior to all other liens and encumbrances, whenever perfected, on such Chargeable Parcel except real estate taxes and assessments and liens of the United States of America, the State of Ohio and all other political subdivisions or governmental instrumentalities of the State of Ohio to the extent made superior by applicable law. Such lien shall continue until paid or released as provided in this Article VI.

If a Resident who is required to file an estimate or a return hereunder fails to do so, or if the Community Authority has reason to believe that the amount of Income Charge is understated in any estimate or return, the Community Authority shall, for the purpose of bringing action to collect the Income Charge owed or for the purpose of releasing the lien, have the right to estimate the amount of Income Charge owed or, for the purpose of releasing the lien, have the right to estimate by any reasonable means the amount of Income Charge payable by any Resident.

6.10. Release of Lien in Event of Sale or Mortgage. In the event of sale or mortgaging of any Chargeable Parcel by the Owner, the Board shall have the authority to release the lien thereon attributable to the Income Charge for the current Income Charge Year. Such release shall be given only if such Owner (i) signs, causes his spouse (if any) to sign, and delivers to the Community Authority a written commitment form similar in form to the Income Charge commitment form provided in Section 6.11 hereof, (ii) causes each Resident of his Chargeable Parcel to sign and deliver to the Community Authority an Income Charge commitment form pursuant to Section 6.11 hereof, (iii) causes each Tenant of his Chargeable Parcel to sign and deliver to the Community Authority a Tenant's Income Charge commitment form as described in

BR 859 PG 296

Section 6.14 hereof, and (iv) as to that portion of the Income Charge for which he and his spouse are personally obligated, makes such payments into an escrow account as the Board may reasonably require. Such release of lien shall not impair the personal obligation of such Owner to the Community Authority as provided in Section 6.17 hereof.

6.11. Release of Lien for Owners Without Tenants. To the extent that any portion of any Income Charge lien on a Chargeable Parcel is attributable to the Income of a Resident thereof (other than the Owner) who is not a Tenant, the Owner may obtain a release of such portion of the lien, by delivering to the Community Authority an Income Charge commitment form signed by such Resident. By such form, such Resident shall (i) personally obligate himself to the Community Authority (a) to pay to the Community Authority that portion of all Income Charges attributable to his Income, together with any penalty and interest thereon, (b) to file all Income Charge estimates and returns required to be filed by a Resident, and (c) to exhibit to the Community Authority such records and other evidence including in particular cases pertinent portions of applicable federal or state income tax returns as it may reasonably request solely to verify the information contained in any such Income Charge return, and (ii) appoint and designate the secretary of the Board as his agent for the service of process in any action brought by the Community Authority to enforce or collect the payment of any Income Charge payable by such Resident; provided, however, that such appointment and designation shall become effective only if such Resident has ceased to be a Resident, conceals his whereabouts, or otherwise makes it impossible for the Community Authority to personally serve process upon such Resident on the Property. The Board shall prescribe the Income Charge commitment form and may revise that form from time to time in accordance with the requirements of this Section.

6.12. Release of Lien for Owners with Tenants. To the extent that any portion of an Income Charge lien on a Chargeable Parcel is attributable to the Income of a Tenant thereof under a written lease or a tenancy at will or sufferance subsequent to the term of such written lease, the Owner may obtain a release of such portion of the lien by:

- (a) including in the lease those lease provisions required by Section 6.13 hereof; and
- (b) delivering to the Community Authority a Tenant's Income Charge commitment form as described in Section 6.14 hereof, signed by such Tenant.

Upon written request of the Community Authority, an Owner shall deliver an executed or certified copy of any lease for any portion of a Chargeable Parcel to the Community Authority.

To the extent that any portion of an Income Charge lien on a Chargeable Parcel is attributable to the Income of a Tenant under an oral lease or a tenancy at will or sufferance subsequent to the term of such oral lease, the Owner thereof may obtain a release of such portion of the lien by:

- (a) certifying to the Community Authority the name of each Tenant on the Chargeable Parcel, the rent payable by each such Tenant, the date on which each such Tenant became a Tenant, and each such Tenant's place of employment; and
- (b) delivering to the Community Authority a Tenant's Income Charge commitment form as described in Section 6.14 hereof, signed by the Tenant with respect to whose Income the release is to be obtained.

6.13. Required Lease Provisions. Each Owner shall include in every lease of his Chargeable Parcel or any part thereof for the benefit of the Community Authority as a third-party beneficiary the following covenants and provisions:

- (a) The Tenant hereby personally obligates himself to the Community Authority (i) to pay to the Community Authority that portion of all Income Charges attributable to his Income, together with any penalty or interest thereon, (ii) to guarantee the payment to the Community Authority of that portion of all Income Charges attributable to the Income of all other Residents of the property leased by such Tenant, together with any penalty and interest thereon, (iii) to file all Income Charge estimates and returns required to be filed by a Resident under this Declaration, and (iv) to exhibit to the Community Authority such records and other evidence including in particular cases pertinent portions of applicable federal or state income tax returns as it may reasonably request solely to verify the information contained in any such Income Charge return.
- (b) The Tenant shall, concurrently herewith, execute and deliver to the Community Authority the Tenant's Income Charge commitment form described in Section 6.14.
- (c) The Tenant hereby appoints and designates the Secretary of the Board as his agent for the service of process in any action brought by the Community Authority to enforce or collect the payment of any portion of an Income Charge payable by the Tenant pursuant to paragraph (a) above, together with any penalty and interest thereon; provided, however, that such appointment and designation shall become effective only if the Tenant has ceased to be a Resident, conceals his whereabouts, or otherwise makes it impossible for the Community Authority to personally serve process upon such Tenant on the Property.
- (d) The Tenant shall impose the same covenants and provisions contained in paragraphs (a), (b) and (c) above in every sublease and assignment of his leasehold interest and shall require that the same be imposed in every further sublease and assignment.

OR 859 PG 298

- (e) The words Community Authority, Declaration, Income Charge, Residents, Secretary of the Board and Tenant shall have the same meaning as defined in Article II of the Declaration of Covenants, Restrictions and Agreements for Jerome Village Community Authority in the County of Union, Ohio.

6.14. Tenant's Income Charge Commitment Form. By executing the Tenant's Income Charge commitment form, the Tenant shall (i) personally obligate himself to the Community Authority (a) to pay to the Community Authority that portion of Income Charges attributable to his Income, together with any penalty and interest thereon, (b) to guarantee the payment to the Community Authority of that portion of all Income Charges attributable to the Income of all other Residents of the property leased by such Tenant, together with any penalty and interest thereon, (c) to file all Income Charge estimates and returns required to be filed by a Resident, (d) to exhibit to the Community Authority such records and other evidence including in particular cases pertinent portions of applicable federal or state income tax returns as it may reasonably request solely to verify the information contained in any such Income Charge return, and (e) to impose the same covenants and provisions as contained in this Section in every sublease and assignment of his leasehold interest and to require that the same be imposed in every further sublease and Assignment, and (ii) appoint and designate the Secretary of the Board as his agent for the service of process in any action brought by the Community Authority to enforce or collect the payment of that portion of any Income Charge, together with any penalty and interest thereon, for which the Tenant is liable; provided, however, that such appointment and designation shall become effective only if the Tenant has ceased to be a Resident, conceals his whereabouts, or otherwise makes it impossible for the Community Authority to personally serve process upon such Tenant on the Property. The Board shall prescribe the Tenant's Income Charge commitment form and may revise that form from time to time in accordance with the requirements of this Section.

6.15. Release of Tenant from Guarantee. Any Tenant shall be released from his guarantee under Sections 6.13 and 6.14 hereof with respect to that portion of all Income Charges attributable to the Income of any other Resident of the property leased by such Tenant, except a subtenant of the Tenant or an assignee of the Tenant's leasehold interest, by delivering to the Community Authority an Income Charge commitment form as described in Section 6.11 hereof signed by such other Resident. Any Tenant shall be released from his guarantee under Sections 6.13 and 6.14 hereof with respect to that portion of all Income Charges attributable to the Income of a subtenant or an assignee of the Tenant's interest and all persons and entities claiming under either of them by delivering to the Community Authority a Tenant's Income Charge commitment form as described in Section 6.14 hereof signed by such subtenant or assignee.

6.16. Records and Other Evidence; Service of Process. Each Owner of any Chargeable Parcel, by the acceptance of a deed therefor, (i) personally obligates himself to exhibit to the Community Authority such records and other evidence including in particular cases pertinent portions of applicable federal or state income tax returns as it may reasonably request solely to verify the information contained in any Income Charge return required to be filed by the Owner

OR 859 PG 299

hereunder, and (ii) appoints and designates the Secretary of the Board as his agent for the service of process in any action brought by the Community Authority to enforce or collect the payment of any Income Charge payable by such Owner; provided, however, that such appointment and designation shall become effective only if the Owner is not a Resident or, having become a Resident, has ceased to be a Resident, conceals his whereabouts, or otherwise makes it impossible for the Community Authority to personally serve process upon such Owner on the Property.

6.17. Personal Obligation. Each Owner shall be and remain personally obligated for the payment of that portion of all Income Charges with respect to his Chargeable Parcel, together with penalty and interest thereon and costs of collection as provided herein, which is attributable to his Income. Each Owner shall be and remain obligated for the payment of that portion of all Income Charges with respect to his Chargeable Parcel, together with penalty and interest thereon, which is attributable to the Income of all other Residents thereof, but the Community Authority shall enforce collection of such portion only in accordance with Section 4.04 hereof, and an Owner shall be relieved of his obligation with respect to such portion attributable to the Income of such other Residents who have executed a commitment form pursuant to this Article VI.

6.18. Estimates and Returns. All estimates, returns and other documents described in or required by this Article VI shall be in such form as may be prescribed by the Board. The failure of any Resident to receive or procure an estimate, return, declaration or other required form shall not excuse him from filing such form or from paying his Income Charge.

All information contained in any estimate, return or other document or otherwise obtained by the Board pursuant to this Article VI shall be treated in a confidential manner and, except pursuant to subpoena or as may be necessary in connection with any action for the collection of any Income Charge or the enforcement of any lien relating thereto, no such information with respect to any Income Charge shall be disclosed. Nothing contained in this Section shall be deemed to preclude disclosure on a statistical or other basis not permitting identification of such information with particular persons or entities.

6.19. Evidence Regarding Liens. The Community Authority shall promptly furnish each Owner written acknowledgment of receipt of any commitment form relating to his parcel furnished to it pursuant to Section 6.11 and 6.12 hereof. The Community Authority shall also promptly furnish each Tenant written acknowledgement of receipt of any commitment form relating to his guarantee furnished to it pursuant to Section 6.15 hereof. Such acknowledgments shall constitute conclusive evidence of the release of the portion of the lien or guarantee attributable to the Resident or Tenant signing such commitment form.

Upon the request of the Owner or any mortgagee or lessee of any Chargeable Parcel or any prospective purchaser, mortgagee or lessee thereof, the Board shall furnish written evidence of the existence or absence of Income Charge liens and, to the extent known on the basis of available data, the amount thereof. Absent the existence of any Recorded evidence of unpaid

Income Charge liens, such statement by the Board may be conclusively relied upon by any such party and by anyone furnishing any title evidence or opinion with respect to such Chargeable Parcel.

6.20. Income Tax Administrator. The Community Authority may appoint an Income Charge Administrator and designate others as agents to carry out its duties pursuant to this Article VI.

ARTICLE VII

PROCEDURE FOR WAIVER, REDUCTION, INCREASE OR TERMINATION OF THE COMMUNITY DEVELOPMENT CHARGE

7.01. Fiscal Meeting. Annually, the Board shall hold a Fiscal Meeting to determine whether any of the Community Development Charge should be waived, reduced, increased (but only as hereafter provided) or terminated. The Fiscal Meeting shall be held on such date as the Board shall determine. The Fiscal Meeting shall be open to the public, and the Board shall take no action to waive, reduce, increase or terminate the Community Development Charge except at a Fiscal Meeting.

7.02. Notice of Fiscal Meeting. Notice of the Fiscal Meeting shall be given by the Board in compliance with Section 121.22 of the Ohio Revised Code. Such notice shall specify the place, date and hour of the Fiscal Meeting and state that it is the Fiscal Meeting required by this Article VII.

7.03. Waiver, Reduction, Increase or Termination. At any Fiscal Meeting, the Board may waive, reduce, increase or terminate all or a portion of the Community Development Charge for one or more years or to a stated date or adjust the method by which the Income Charge is calculated in a manner that reduces the Income Charge for all Residents. The reduction or waiver of a portion of the Community Development Charge authorized by this Section may include but is not limited to an additional reduction or waiver, separate and distinct from any other reduction or waiver, for the early payment of the Community Development Charge by an Owner. Notwithstanding any other provision of this Declaration, no waiver, reduction or termination of the Community Development Charge shall be effective if it is inconsistent with the express obligations of the Community Authority under the terms of any outstanding Community Authority agreement, bonds, notes or loans authorized by the Community Authority under Chapter 349.

At any Fiscal Meeting held on and after the date that the Initial Private Developer is no longer entitled under Chapter 349 of the Ohio Revised Code and the Petition to appoint any members of the Board, the Board may increase the Community Development Charge or adjust the method by which the Income Charge is calculated in a manner that increases the Income Charge for any Resident by the affirmative vote of at least six (6) of the seven (7) Board members.

OR 859 PG 301

Except as otherwise provided in this Declaration: (i) every action taken by the Board pursuant to this Article VII shall be governed by, and taken with reference to, the fiscal requirements of the Community Authority for the year for which the Community Development Charge is to be collected as reflected in the budget for that year adopted by the Board, which budget may provide for reasonable reserves and the development of funds for future uses and contingencies; and (ii) any action by the Board relating to the waiver, reduction or termination of any of the Community Development Charge shall be taken only after the Board has determined that the Community Development Charge to be waived, reduced or terminated is not needed for any of the purposes for which the Community Development Charge has been established as set forth in Section 4.02 hereof. Notwithstanding any other provision of this Declaration, if a Chargeable Parcel is removed from the New Community District pursuant to a supplemental Declaration, the Community Development Charge shall permanently terminate as to the Chargeable Parcel immediately on the date that such Chargeable Parcel has been removed from the New Community District; provided, however, that no Chargeable Parcel may be removed from the New Community District without the consent of the Initial Private Developer so long as it owns or controls any of the Property.

7.04. Discretion of the Board. Subject to the provisions of this Declaration and all applicable provisions of valid agreements of the Community Authority, the decision to waive, reduce, increase or terminate the Community Development Charge as provided herein shall otherwise be solely within the discretion of the Board.

ARTICLE VIII

COMMUNITY FACILITIES

8.01. Rights of Enjoyment in Community Facilities and Public Land Development. Each Owner shall have a right of use and enjoyment of the Community Facilities and Land Development within the New Community District that are of the type available for direct use by Owners, and such right shall be appurtenant to, and shall pass with the title of, the Owner's Parcel. Each Resident shall have a nontransferable privilege to use and enjoy the Community Facilities. Such rights and privileges, and any other use thereof, shall be subject, however, to the following:

(a) The right of the Board to issue Community Authority bonds or notes under Section 349.08 of the Ohio Revised Code, to take out loans under Section 349.06(J) of the Ohio Revised Code or to otherwise borrow for the purposes permitted under Chapter 349 and in aid thereof to mortgage or to otherwise encumber, and prescribe changes, conditions and requirements with respect to, the Community Facilities and Land Development.

(b) The right of the Board to adopt, modify and enforce, and from time to time to amend, reasonable rules and regulations pertaining to the use of the Community Facilities and Land Development, including, but not limited to, regulations requiring use

and regarding the mode of use and limiting the number of guests of Owners and Residents who may use the Community Facilities and Land Development.

(c) The right of the Board to establish and charge reasonable admission, use and other fees for the use or availability of any of the Community Facilities and Land Development, including the right of the Board to fix, alter, impose, collect and receive reasonable service and user fees, rentals and other charges (including deposits, penalties and interest). In establishing any such fee, the Board may establish reasonable classifications. Each fee must be uniform within each class but need not be uniform between classes.

(d) The right of the Board to suspend (i) for a reasonable period of time, the right of any Owner or the privilege of any Resident to use the Community Facilities or Land Development for any infraction of the rules and regulations relating to the Community Facilities or Land Development, and (ii) the right of any Owner and the privilege of each Resident claiming through such Owner to use the Community Facilities or Land Development for any period during which the Assessed Valuation Charge or Income Charge or any other Community Fee, Utility Access/Community Fee, user fees, rentals or other charges payable by such Owner or by the Resident remains unpaid and delinquent; provided that each such right of suspension shall not, in itself, prevent ingress to or egress from such Owner's or Resident's Place of Residence or Place of Business or threaten the life, safety or health of a Resident.

(e) Such rights as the Board may have to grant easements in or rights of way over Land Development or Community Facilities to any public utility corporation or public agency.

(f) Such rights as the Board may have to convey or lease all or any part of the Land Development or Community Facilities.

(g) All applicable provisions of valid agreements of the Community Authority relating to the Land Development or Community Facilities.

The foregoing rights of the Board stated in clauses (a) through (g) are hereby established as part of the authority of the Board and, through it, of the Community Authority and are in addition to any other authority they may exercise.

8.02. Subordination to Mortgage or Other Lien. The rights and privileges provided in this Article VIII shall be subordinate to any mortgage or other lien given by the Community Authority for the purposes of acquiring, improving or maintaining the Community Facilities or Land Development.

ARTICLE IX

DR 859 PG 303

COMMUNITY FEE

9.01. Community Fee Covenant. The Initial Private Developer and the Initial Owners hereby covenant, and each Owner (except as exempt in Section 9.04 hereof) of any Parcel within the initial boundaries of the New Community District, by acceptance of a deed or other instrument or conveyance therefor, shall covenant and be deemed to covenant to pay or secure the payment to the Community Authority of the Community Fee which is applicable to the Owner's Parcel as provided in this Article IX. Each Owner shall be and remain personally obligated for the payment of the Community Fee with respect to that Owner's Parcel, including any penalties and interest thereon and costs of collection as provided herein.

9.02. Purpose of Community Fee. The Community Fee is established and will be collected as a charge under Section 349.06(E) to cover costs in carrying out the New Community Development Program.

The Community Fee shall initially be allocated and paid to Jerome Township as a credit toward the Jerome Village General Township Contribution or the Jerome Village Fire Safety Contribution, in recognition of the increased costs incurred by Jerome Township and the increased need for fire and safety services to be provided by Jerome Township as a consequence of the development of the New Community District and as a condition of zoning, until the overall cap of \$7,650,000 on payments from all sources to the Jerome Village General Township Contribution and the Jerome Village Fire Safety Contribution is reached. Thereafter, all additional receipts from the Community Fee shall be allocated and paid to the Community Authority to assist in the financing of Community Facilities and other services provided by the Community Authority.

9.03. Amount and Collection of Community Fee. At the time a building permit is issued or eligible to be issued for any dwelling or commercial structure, the Owner of each Development Parcel within the initial boundaries of the New Community District shall pay to the Community Authority a one-time Community Fee as follows:

- (a) \$200 per single-family unit;
- (b) \$100 per multi-family unit;
- (c) \$0.25 per sq. ft. of commercial, industrial, warehouse, office or institutional space;

provided, that if a Development Parcel is further subdivided after payment of the Community Fee for that Development Parcel, the resulting Parcel on which the dwelling or commercial structure for which the Community Fee was paid shall not be further subject to the Community Fee requirement, but each other resulting Parcel shall be subject to the payment of the Community Fee requirement. If any Community Fee is not paid by the date provided in this Section for the payment thereof, there shall be added to the Community Fee as of the due date of such fee (i) a penalty of ten percent (10%) thereof, plus (ii) interest on the sum of (1) the amount

OR 859 PG 304

of such fee, (2) the interest that has accrued thereon for more than six months, and (3) the penalty until paid at ten percent (10%) per year (or the maximum rate permitted under Ohio's usury laws, whichever is lower), and (iii) any costs of the Community Authority incurred in connection with the enforcement of the Community Fee or any penalties, interests or costs thereon, including reasonable attorneys' fees. Any payments of less than the full amount shall be credited first against the penalty, second against the interest accrued to the date of payment and third to the balance due. The applicable penalties, interest and costs are part of the Community Fee.

9.04. Exemption from Payment of Community Fee. The Community Fee will not be charged to governmental facilities (e.g., the Township, Township Fire Department, schools, library) or for public facilities such as the proposed Community Center and Recreation Center and Jerome Township Fire Station.

9.05. Adjustment to Community Fee. The Community Fee shall be subject to adjustment from time to time by the Initial Private Developer, so long as it owns or controls any of the Property, and thereafter by the Board, to account for inflation and increased costs. The determination of the amount of inflation and increased costs and the way in which such amount has been calculated, and any adjustment to the Community Fee by the Initial Private Developer or the Board, as applicable, shall be conclusive (absent manifest error) as to the amounts thereof.

ARTICLE X

UTILITY ACCESS/COMMUNITY FEE

10.01. Utility Access/Community Fee Covenant. Each Owner (except as exempt in Section 10.04 hereof) of a Parcel outside the initial boundaries of the New Community District that joins the Community Authority to access utilities shall covenant and be deemed to covenant to pay or secure the payment to the Community Authority of the Utility Access/Community Fee which is applicable to the Owner's Parcel as provided in this Article X. Any such Owner joining the Community Authority to access utilities must do so in accordance with the requirements of Article III hereof, and that Owner and Parcel will thereafter be subject to all Restrictions provided for in this Declaration, including, but not limited to, the obligation to pay the Community Development Charge. Each Owner shall be and remain personally obligated for the payment of the Utility Access/Community Fee with respect to that Owner's Parcel, including any penalties and interest thereon and costs of collection as provided herein.

10.02. Purpose of Utility Access/Community Fee. The Utility Access/Community Fee is established and will be collected as a charge under Section 349.06(E) to cover costs in carrying out the New Community Development Program.

The Utility Access/Community Fee shall initially be allocated and paid as follows:

- (a) 80% for the Community Authority to offset upfront infrastructure costs;

DR 859 PG 305

(b) 20% to Jerome Township as a credit toward the Jerome Village General Township Contribution or the Jerome Village Fire Safety Contribution.

There is an overall cap of \$7,650,000 on payments from all sources to the Jerome Village General Township Contribution and the Jerome Village Fire Safety Contribution. Once this cap is reached, all additional receipts constituting that portion of the Utility Access/Community Fee that would have been allocated and paid to the Jerome Village General Township Contribution or the Jerome Village Fire Safety Contribution shall thereafter be allocated and paid to the Community Authority to assist in the financing of Community Facilities and other services provided by the Community Authority.

10.03. Amount and Collection of Utility Access/Community Fee. At the time a building permit is issued or eligible to be issued for any dwelling or commercial structure, the Owner of each Parcel outside the initial boundaries of the New Community District that joins the Community Authority to access utilities shall pay to the Community Authority a one-time Utility Access/Community Fee as follows:

- (a) \$1,000 per single-family unit;
- (b) \$500 per multi-family unit;
- (c) \$0.50 per sq. ft. of commercial, industrial, warehouse, office or institutional space.

provided, that if a Parcel is further subdivided after payment of the Utility Access/Community Fee for that Parcel, the resulting Parcel on which the dwelling or commercial structure for which the Utility Access/Community Fee was paid shall not be further subject to the Utility Access/Community Fee requirement, but each other resulting Parcel shall be subject to the payment of the Utility Access/Community Fee requirement. If any Utility Access/Community Fee is not paid by the date provided in this Section for the payment thereof, there shall be added to the Utility Access/Community Fee as of the due date of such fee (i) a penalty of ten percent (10%) thereof, plus (ii) interest on the sum of (1) the amount of such fee, (2) the interest that has accrued thereon for more than six months, and (3) the penalty until paid at ten percent (10%) per year (or the maximum rate permitted under Ohio's usury laws, whichever is lower), and (iii) any costs of the Community Authority incurred in connection with the enforcement of the Utility Access/Community Fee or any penalties, interests or costs thereon, including reasonable attorneys' fees. Any payments of less than the full amount shall be credited first against the penalty, second against the interest accrued to the date of payment and third to the balance due. The applicable penalties, interest and costs are part of the Utility Access/Community Fee.

10.04. Exemption from Payment of Utility Access/Community Fee. The Utility Access/Community Fee will not be charged to governmental facilities (e.g., Jerome Township, Jerome Township Fire Department, schools, library) or for public facilities such as the proposed Community Center and Recreation Center and Jerome Township Fire Station.

EXECUTION COPY

10.05. Adjustment to Utility Access/Community Fee. The Utility Access/Community Fee shall be subject to adjustment from time to time by the Initial Private Developer, so long as it owns or controls any of the Property, and thereafter by the Board, to account for inflation and increased costs. The determination of the amount of inflation and increased costs and the way in which such amount has been calculated, and any adjustment to the Utility Access/Community Fee by the Initial Private Developer or the Board, as applicable, shall be conclusive (absent manifest error) as to the amounts thereof.

ARTICLE XI

DURATION, AMENDMENT AND TERMINATION

11.01. Effective Date. The Restrictions shall be effective and shall be, and be deemed, covenants running with the land when this Declaration is Recorded (the "Effective Date"). Subsequent to the Effective Date, no Community Development Charge, Community Fee or Utility Access/Community Fee shall be collected, and the Community Authority shall have no rights or obligations hereunder until the Community Authority executes and there is Recorded an instrument by which the Community Authority joins in this Declaration for the purposes of accepting the duties, responsibilities and benefits imposed and conferred on it by the Restrictions.

11.02. Duration and Effect. The Restrictions (i) shall be, and be construed as, covenants running with the land; (ii) shall be binding upon the Developers, the Community Authority and each Owner and Resident; and (iii) shall inure to the benefit of and be enforceable by (a) the Developers or the Community Authority (regardless of whether or not any such beneficiary owns an interest in any Parcel), (b) each Owner, and (c) any Resident. The Restrictions shall continue in full force and effect unless amended, stayed or terminated pursuant to Section 11.03 hereof.

11.03. Stay or Termination of Restrictions. The Restrictions shall terminate, if and effective as of the date when, there occurs a dissolution of the Community Authority pursuant to Chapter 349. Notwithstanding any other provision of this Declaration, no termination, stay or amendment of the Restrictions shall be effective to the extent it is inconsistent with the express obligations of the Community Authority under the terms of any outstanding Community Authority bonds, notes or loans authorized by the Community Authority under Chapter 349. Further, except as hereafter provided, no termination due to dissolution of the Community Authority pursuant to Chapter 349 shall be effective unless approved in writing by each Developer owning any of the Parcels or, if no Developer owns any Parcels, by a majority vote of Owners of all Parcels, with each Parcel receiving one vote, at the time of execution of such termination document. Notwithstanding any other provision of this Declaration, the Restrictions shall terminate and shall be null and void automatically as to any Chargeable Parcel if and on the date that such Chargeable Parcel is removed from the New Community District pursuant to an amendment to this Declaration; provided, however, that no Chargeable Parcel may be removed from the New Community District without the consent of the Initial Private Developer so long as it owns or controls any of the Property. No amendments to this Section shall be permitted without the written consent of 66% of the Owners at the time such amendment is proposed.

OR 859 PG 307

EXECUTION COPY

If a final judicial adjudication is rendered, or lawful executive or legislative action is taken by the government of the State of Ohio, which effectively enjoins or prevents the Community Authority from (i) implementing or collecting the Community Development Charge or (ii) carrying out any other substantial or important duty or responsibility imposed on it under this Declaration or receiving or accepting any other substantial or important benefit granted to it by this Declaration, the Community Authority and each Developer owning any of the Parcels shall, within thirty (30) days after the rendition of such adjudication or the taking of such action (or such longer period that they may agree upon), attempt to agree upon a course of action that will remedy any defect identified in such adjudication or created by such action. If within such thirty-day (or extended) period no course of action is agreed upon by the Community Authority and each Developer owning any of the Parcels, subject to any applicable restrictions pertaining to outstanding bonds, notes or loans authorized by the Community Authority under Chapter 349, the Restrictions shall be terminated on such date as shall be designated in a written declaration of termination by (i) each Developer for the portion of the Property being developed by such Developer if within the Development Period for such Property, or (ii) the Community Authority with respect to any portion of the Property as to which the Development Period has concluded.

If the Restrictions are required or permitted to be terminated or stayed pursuant to this Section, such termination or stay shall become effective when a certificate or other document stating the authority for such termination or stay and signed by the person or entity or entities empowered to effect such termination or stay is Recorded. If the Restrictions terminate, stay or resume automatically, a certificate or other document stating the authority for such termination, stay or resumption and the effective date thereof shall promptly be Recorded by (i) each Developer for the portion of the Property being Developed by such Developer if within the Development Period for such Property, or (ii) the Community Authority with respect to any portion of the Property as to which the Development Period has concluded.

All rights and obligations which had accrued under the Restrictions prior to the date of termination or stay shall survive such termination or stay, including, without limitation, all personal obligations and liens under this Declaration.

ARTICLE XII

AMENDMENTS AND SUPPLEMENTS

12.01. Amendments or Supplements Not Requiring Consent of Owners. Without the consent of or notice to any of the Owners, the Initial Private Developer (so long as it owns or controls any of the Property) or the Community Authority may amend or supplement this Declaration (i) to meet the requirements of institutional mortgagees, guarantors and insurers of first mortgage loans; (ii) to bring this Declaration into compliance with the requirements of Chapter 349, as amended from time to time; (iii) to cure any ambiguity, inconsistency or formal defect or omission or eliminate any typographical or other inadvertent error; (iv) to grant to or confer upon the Community Authority, for the benefit of the Owners, the Developers or the Community Authority, any additional rights, remedies, powers or authority that may lawfully be granted to or conferred upon the Owners, the Developers or the Community Authority; (v) to

OR 859 PG 308

EXECUTION COPY

make or accommodate adjustments in the manner or method for billing and collecting the Community Development Charge, the Community Fee or the Utility Access/Community Fee, or to reduce or eliminate the Community Development Charge, the Community Fee or the Utility Access/Community Fee; (vi) as provided in Article III hereof; (vii) to conform this Declaration to any amendment permitted by Section 349.03 of the Ohio Revised Code to the Petition filed pursuant to that Section to organize the Community Authority; (viii) to permit the Developers or the Community Authority to comply with any obligations imposed upon it by law; (ix) to specify further the duties and responsibilities of, and to define further the relationship among, the Owners, the Developers and the Community Authority; (x) to admit Additional Private Developers to this Declaration by supplemental Declaration under Article III hereof or otherwise; (xi) to remove one or more Parcels from the New Community District; or (x) to make any other amendment which, in the judgment of the Community Authority, is not to the material prejudice of the Owners; provided, however, that there shall be no amendment or supplement to this Declaration by the Community Authority without the consent of the Initial Private Developer so long as it owns or controls any of the Property.

12.02. Amendments or Supplements Requiring Consent of Owners. Except as provided in Sections 7.03, 11.03 or 12.01 hereof, no provision of this Declaration may be amended or supplemented, in whole or in part, or terminated without the written consent of (i) each Developer then owning any Parcels to be affected by the proposed amendment or supplement, (ii) not less than 66% of the number of Owners of all Parcels to be affected by the proposed amendment or supplement and as to which the Development Period has ended, and (iii) the Community Authority.

For the purposes of this Section only, all Owners of a Parcel shall be deemed to constitute one Owner and together shall only have one consent for the Parcel.

In connection with any bonds, notes or loans authorized by the Community Authority under Chapter 349, the Community Authority may agree that no amendment may be made to this Declaration and no waiver, reduction or termination of the Community Development Charge may be made without the consent of or on behalf of the holders of such securities or without the consent of any provider of a "Credit facility" as defined in Section 9.98(G) of the Ohio Revised Code.

The Secretary shall determine (i) whether the Owners have consented to any amendment or supplement of this Declaration and (ii) whether, if their consent is necessary, the Developers or the holders of any outstanding Community Authority bonds, notes or loans issued under Chapter 349 or provider of a "Credit facility" as defined in Section 9.98(G) of the Ohio Revised Code have consented to any such amendment or supplement of this Declaration. Such determinations of the Secretary shall be conclusive against all Owners.

12.03. Recording of Amendments and Supplements. Promptly after any amendment or supplement of this Declaration, the Secretary shall cause to be Recorded a written instrument certified by the Secretary setting forth such amendment or supplement and stating that any required written consents were obtained.

EXECUTION COPY

ARTICLE XIII

MISCELLANEOUS

13.01. Priority. The Restrictions contained in this Declaration shall take priority over all other covenants, conditions, restrictions or easements applicable to any Parcel whatsoever, to the extent permitted by law and except as otherwise provided herein.

13.02. Reservation. Subject to this Declaration being recorded but prior to the New Community District being created pursuant to Chapter 349, the Developers may sell to purchasers (each, a "Purchaser" and collectively, the "Purchasers") lots or condominium interests which may comprise a part of the Property and be included as part of the New Community District (individually, a "Lot" or collectively, the "Lots"). Each Purchaser, and each Purchaser's successors and assigns, shall be deemed an Owner and shall take title to a Lot subject to this Declaration. In order to more fully provide for the inclusion of the Lots as part of the New Community District, the Developers hereby reserve to themselves and their successors and assigns a reservation in the Lots and a beneficial interest and control therein solely for the purpose of including the Lots as part of the New Community District. In consideration of the transfer of a Lot to a Purchaser, a Purchaser shall take title to a Lot subject to such reservation. In recognition of such reservation, and in order to more fully evidence such Developer's reservation, such Purchaser irrevocably constitutes and appoints such Developer as such Purchaser's true and lawful attorney-in-fact, coupled with an interest, in such Purchaser's name, place and stead for the limited purpose of taking, and delegates to such Developer the authority to take, all such action that is necessary and appropriate, in accordance with Chapter 349, to include such Purchaser's Lot within the New Community District. Acceptance by a Purchaser of a deed or other instrument of conveyance from a Developer or from any other Owner shall constitute appointment of the attorney-in-fact as provided herein. The reservation and appointment reserved and granted hereby shall automatically terminate on the date on which a Purchaser's Lot, in accordance with Chapter 349, is accepted and established as part of the New Community District. The durable power of attorney is coupled with an interest and shall not be affected by the death or disability of the Purchaser.

13.03. No Reverter. No covenant, condition, restriction or reservation contained in this Declaration is intended to create, or shall be construed as creating, a possibility of reverter or, except as provided in Sections 5.01, 6.01 and 11.01 hereof, a condition subsequent.

13.04. Severability. In case any section or provision of this Declaration, or any Restriction, agreement, obligation, act or action, or part thereof, made, assumed, entered into, done or taken under this Declaration or a Restriction, or any application thereof, is held to be illegal or invalid for any reason, or is inoperable at any time, that illegality, invalidity or inoperability shall not affect the remainder of this Declaration or any other section or provision of this Declaration or any other Restriction, agreement, obligation, act or action, or part thereof, made, assumed, entered into, done or taken under this Declaration, all of which shall be construed and enforced at the time as if the illegal, invalid or inoperable portion were not contained therein. Any illegality, invalidity or inoperability shall not affect any legal, valid and

EXECUTION COPY

operable section, provision, restriction, agreement, obligation, act, action, part or application, all of which shall be deemed to be effective, operative, made, assumed, entered into, done or taken in the manner and to the full extent permitted by law from time to time.

13.05. Construction. The Board, where specifically authorized herein to act, shall have the right to construe the provisions of this Declaration and, in the absence of an adjudication by a court of competent jurisdiction to the contrary, such construction shall be final and binding as to all persons and entities benefited or bound by the provisions of this Declaration.

13.06. Headings. The headings of the Articles and Sections are for convenience only and shall not affect the meaning or construction of the contents of this Declaration.

13.07. Interpretation and References. Any reference in this Declaration to a section or provision of the Ohio Revised Code or to the laws of the State of Ohio shall, unless otherwise provided herein, include that section or provision and those laws as from time to time amended, modified, revised, supplemented or superseded. However, no such amendment, modification, revision, supplementation or supersession, or further action by the General Assembly, shall alter the obligation to pay the Community Development Charge in the amount and manner and at the times provided in this Declaration or otherwise impair the application of the Restrictions, except to the extent that the Restrictions cannot be sustained by reason of such amendment, modification, revision, supplementation or supersession.

Unless the context otherwise indicates, the masculine gender shall be deemed to include the feminine and neuter, and the singular shall be deemed to include the plural and vice versa.

References in this Declaration to sections and articles, unless otherwise stated, are to sections and articles of this Declaration. The terms "hereof," "herein," "hereby," "hereto" and "hereunder," and similar terms, mean and refer to this Declaration.

[signature pages follow]


This document prepared by: Squire, Sanders & Dempsey L.L.P.
2000 Huntington Center
41 South High Street
Columbus, Ohio 43215

EXECUTION COPY

IN WITNESS WHEREOF, Jerome Village Company, LLC, has caused this Declaration to be executed by its duly authorized representative as of the day and year first above written.

JEROME VILLAGE COMPANY, LLC,
an Ohio limited liability company


By: Nationwide Realty Investors, Ltd., its
member and manager

By: 
Brian J. Ellis, President and Chief
Operating Officer

STATE OF OHIO)
COUNTY OF Franklin) SS:

The foregoing instrument was acknowledged before me this 17 day of February, 2010, by Brian J. Ellis, the President and Chief Operating Officer of Nationwide Realty Investors, Ltd, a member and the manager of JEROME VILLAGE COMPANY, LLC, on behalf of Jerome Village Company, LLC.

IN WITNESS WHEREOF, I have hereunto subscribed my name and affixed my official seal on the date and year aforesaid.


Notary Public



JANICE L. GRESKO
Attorney at Law
Notary Public, State of Ohio
My Commission Has No Expiration
Section 147.03 R.C.

IN WITNESS WHEREOF, Jerome United Methodist Church, Inc., has caused this Declaration to be executed by its duly authorized representative as of the day and year first above written.

JEROME UNITED METHODIST
CHURCH, INC. as an Initial Owner

By: 

Print Name: Judson W. Smith

Title: Chair Administrative Council

STATE OF OHIO)
COUNTY OF UNION) SS:

The foregoing instrument was acknowledged before me this 1 day of December, 2009, by Judson Smith, the Chair Admin Council of JEROME UNITED METHODIST CHURCH, INC., on behalf of Jerome United Methodist Church, Inc.

IN WITNESS WHEREOF, I have hereunto subscribed my name and affixed my official seal on the date and year aforesaid.



Notary Public



CHRISTINE M. MILLS
NOTARY PUBLIC
STATE OF OHIO
Recorded in
Union County
My Comm. Exp. 9/27/20 12

IN WITNESS WHEREOF, J.A.S. Limited Partnership has caused this Declaration to be executed by its duly authorized representative as of the day and year first above written.

J.A.S. LIMITED PARTNERSHIP,
as an Initial Owner

By: *Dan Slone*

Print Name: Dan Slone

Title: Owner

STATE OF OHIO
COUNTY OF Franklin) SS:

The foregoing instrument was acknowledged before me this 5th day of February, 2010, by Daniel M. Slone, the Owner of J.A.S. LIMITED PARTNERSHIP, on behalf of J.A.S. Limited Partnership.

IN WITNESS WHEREOF, I have hereunto subscribed my name and affixed my official seal on the date and year aforesaid.

Margie A. McCoy
Notary **MARGIE A. MCCOY**
Notary Public
State of Ohio
My Commission Expires April 15, 2012

IN WITNESS WHEREOF, John R. Andrews, Trustee of the John R. Andrews Living Trust, has caused this Declaration to be executed as of the day and year first above written.

JOHN R. ANDREWS, Trustee of the John R. Andrews Living Trust, as an Initial Owner

John R. Andrews Trustee

STATE OF OHIO)
COUNTY OF COLUMBIA) SS:

The foregoing instrument was acknowledged before me this 5th day of November 2009, by JOHN R. ANDREWS, Trustee of the John R. Andrews Living Trust, as his free act and deed.

IN WITNESS WHEREOF, I have hereunto subscribed my name and affixed my official seal on the date and year aforesaid.




R. LAMONT KAISER, Attorney-At-Law
NOTARY PUBLIC - STATE OF OHIO
My commission does not have an expiration date.
See section 147.03 R.C.


R. L. Kaiser
Notary Public

IN WITNESS WHEREOF, George Edward Andrews and Rebecca J. Andrews have caused this Declaration to be executed as of the day and year first above written.

GEORGE EDWARD ANDREWS,
as an Initial Owner



REBECCA J. ANDREWS,
as an Initial Owner




STATE OF OHIO)
COUNTY OF Union) SS:

The foregoing instrument was acknowledged before me this 10th day of November ²⁰⁰⁹, by GEORGE EDWARD ANDREWS, as his free act and deed.

IN WITNESS WHEREOF, I have hereunto subscribed my name and affixed my official seal on the date and year aforesaid.



STEPHANIE SCHNARR
Notary Public, State of Ohio
My Commission Expires May 11, 2013


Notary Public

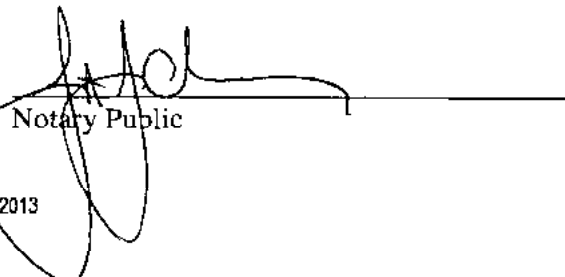
STATE OF OHIO)
COUNTY OF Union) SS:

The foregoing instrument was acknowledged before me this 10th day of November 2009, by REBECCA J. ANDREWS, as her free act and deed.

IN WITNESS WHEREOF, I have hereunto subscribed my name and affixed my official seal on the date and year aforesaid.



STEPHANIE SCHNARR
Notary Public, State of Ohio
My Commission Expires May 11, 2013


Notary Public

OR 859 PG 316

IN WITNESS WHEREOF, William Henry Andrews has caused this Declaration to be executed as of the day and year first above written.

WILLIAM HENRY ANDREWS,
as an Initial Owner

William H. Andrews

STATE OF OHIO)
COUNTY OF Franklin) SS:

The foregoing instrument was acknowledged before me this 11 day of Nov, 2009, by WILLIAM HENRY ANDREWS, as his free act and deed.

IN WITNESS WHEREOF, I have hereunto subscribed my name and affixed my official seal on the date and year aforesaid.

[Signature]


Notary Public




JENNIFER L. MCGRADY
Notary Public, State of Ohio
My Commission Expires 04-24-2010

IN WITNESS WHEREOF, Jon E. Hjelm and Kathy K. Hjelm have caused this Declaration to be executed as of the day and year first above written.

JON E. HJELM,
as an Initial Owner



KATHY K. HJELM,
as an Initial Owner




STATE OF OHIO)
COUNTY OF Franklin) SS:

The foregoing instrument was acknowledged before me this 9TH day of December 2009, by JON E. HJELM, as his free act and deed.

IN WITNESS WHEREOF, I have hereunto subscribed my name and affixed my official seal on the date and year aforesaid.



DEBORAH C. MOLINARO
NOTARY PUBLIC
STATE OF OHIO
Comm. Expires
February 01, 2010


Notary Public

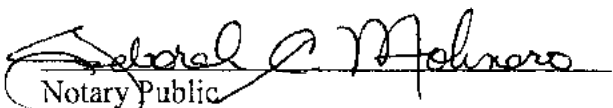
STATE OF OHIO)
COUNTY OF Franklin) SS:

The foregoing instrument was acknowledged before me this 9TH day of December 2009, by KATHY K. HJELM, as her free act and deed.

IN WITNESS WHEREOF, I have hereunto subscribed my name and affixed my official seal on the date and year aforesaid.



DEBORAH C. MOLINARO
NOTARY PUBLIC
STATE OF OHIO
Comm. Expires
February 01, 2010


Notary Public

OR 859 PG 318

IN WITNESS WHEREOF, William H. Marx, Jr., and Christine S. Marx have caused this Declaration to be executed as of the day and year first above written.

WILLIAM H. MARX, JR.,
as an Initial Owner

[Signature]

CHRISTINE S. MARX,
as an Initial Owner

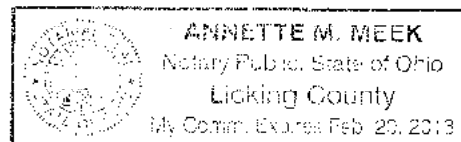
[Signature]

STATE OF OHIO)
COUNTY OF Licking) SS:

The foregoing instrument was acknowledged before me this 3 day of November 2009, by WILLIAM H. MARX, JR., as his free act and deed.

IN WITNESS WHEREOF, I have hereunto subscribed my name and affixed my official seal on the date and year aforesaid.

[Signature]
Notary Public

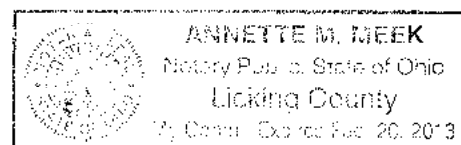


STATE OF OHIO)
COUNTY OF Licking) SS:

The foregoing instrument was acknowledged before me this 3 day of November 2009, by CHRISTINE S. MARX, as her free act and deed.

IN WITNESS WHEREOF, I have hereunto subscribed my name and affixed my official seal on the date and year aforesaid.

[Signature]
Notary Public



IN WITNESS WHEREOF, Scott E. Sonnenberg and Jennifer L. Sonnenberg have caused this Declaration to be executed as of the day and year first above written.

SCOTT E. SONNENBERG,
as an Initial Owner

Scott E. Sonnenberg


JENNIFER L. SONNENBERG,
as an Initial Owner

Jennifer L. Sonnenberg

STATE OF OHIO)
COUNTY OF Franklin) SS:

The foregoing instrument was acknowledged before me this 18th day of November, 2009, by SCOTT E. SONNENBERG, as his free act and deed.

IN WITNESS WHEREOF, I have hereunto subscribed my name and affixed my official seal on the date and year aforesaid.



Dale B. McNamee
Notary Public My Commission Expires 5-20-2014

STATE OF OHIO)
COUNTY OF Franklin) SS:

The foregoing instrument was acknowledged before me this 18th day of November, 2009, by JENNIFER L. SONNENBERG, as her free act and deed.

IN WITNESS WHEREOF, I have hereunto subscribed my name and affixed my official seal on the date and year aforesaid.



Dale B. McNamee
Notary Public My Commission Expires 5-20-2014

IN WITNESS WHEREOF, Patricia E. Williams has caused this Declaration to be executed as of the day and year first above written.

PATRICIA E. WILLIAMS,
as an Initial Owner

Patricia E Williams

STATE OF OHIO)
COUNTY OF DELAWARE) SS:

The foregoing instrument was acknowledged before me this 21st day of NOVEMBER 2009, by PATRICIA E. WILLIAMS, as her free act and deed.

IN WITNESS WHEREOF, I have hereunto subscribed my name and affixed my official seal on the date and year aforesaid.

David H. Starkey
Notary Public



DAVID H. STARKEY, ATTORNEY AT LAW
NOTARY PUBLIC, STATE OF OHIO
My commission has no expiration date
Section 147.03 R.C.

IN WITNESS WHEREOF, Barbara Wilcox, Trustee of the Charles Wilcox Trust, has caused this Declaration to be executed as of the day and year first above written.

BARBARA WILCOX, Trustee of the Charles Wilcox Trust, as an Initial Owner

Barbara J. Wilcox

STATE OF OHIO)
COUNTY OF Delaware) SS:

The foregoing instrument was acknowledged before me this 29 day of January 2010, by BARBARA WILCOX, Trustee of the Charles Wilcox Trust, as her free act and deed.

IN WITNESS WHEREOF, I have hereunto subscribed my name and affixed my official seal on the date and year aforesaid.


Charles G. Kaps
Notary Public



CHARLES G. KAPS, Attorney At Law
NOTARY PUBLIC, STATE OF OHIO
My commission has no expiration date
Section 147.03 R.C.

IN WITNESS WHEREOF, Peggy W. Yerke has caused this Declaration to be executed as of the day and year first above written.

PEGGY W. YERKE,
as an Initial Owner



STATE OF OHIO)
COUNTY OF Franklin) SS:

The foregoing instrument was acknowledged before me this 21st day of December, 2009, by PEGGY W. YERKE, as her free act and deed.

IN WITNESS WHEREOF, I have hereunto subscribed my name and affixed my official seal on the date and year aforesaid.



Notary Public



Deborah Maxwell
Notary Public, State of Ohio
My Commission Expires 01-28-2013

EXECUTION COPY

EXHIBIT A

LEGAL DESCRIPTION OF INITIAL PROPERTY

[see attached]

OR 859 PG 324



BENCHMARK
SURVEYING & MAPPING CO.
70 S. Liberty Street Suite 102 Powell, Ohio 43065
Phone 614-890-1201 Fax 614-890-1202

TONY MEACHAM, P.S., P.L.S.
DAN QUICK, P.S., L.S.

JEROME TWP., UNION COUNTY / CONCORD TWP., DELAWARE COUNTY

Situated in the Virginia Military Lands, Jerome Township, Union County & Concord Township, Delaware County, State of Ohio, and being more particularly described as follows;

Beginning at the intersection of the centerline of U.S. 42 with the centerline of Harriott Road (County Road 18);

- Thence N 83°43'42" E a distance of 1427.25 feet to a point;
- Thence S 10°57'19" E a distance of 699.30 feet to a point;
- Thence N 83°43'42" E a distance of 1250.00 feet to a point;
- Thence S 10°57'19" E a distance of 532.06 feet to a point;
- Thence N 78°45'30" E a distance of 926.58 feet to a point;
- Thence S 11°14'30" E a distance of 267.46 feet to a point;
- Thence N 78°45'30" E a distance of 158.11 feet to a point;
- Thence S 11°14'30" E a distance of 234.04 feet to a point;
- Thence N 83°06'00" E a distance of 516.88 feet to a point;
- Thence S 11°13'56" E a distance of 263.08 feet to a point;
- Thence S 11°15'03" E a distance of 683.11 feet to a point;
- Thence N 84°38'48" E a distance of 1096.49 feet to a point;
- Thence N 10°32'14" W a distance of 279.77 feet to a point;
- Thence N 84°38'59" E a distance of 1213.36 feet to a point;
- Thence N 06°18'42" W a distance of 472.92 feet to a point;
- Thence N 84°44'47" E a distance of 385.99 feet (passing the Union/Delaware County Line at 362.29 feet) to a point;
- Thence S 00°26'33" E a distance of 1910.41 feet to a point;
- Thence S 84°11'51" W a distance of 2378.20 feet (passing the Union/Delaware County Line at 17.64 feet) to a point;
- Thence S 11°15'03" E a distance of 630.20 feet to a point;
- Thence S 83°56'03" W a distance of 1996.68 feet to a point;
- Thence S 11°10'46" E a distance of 266.61 feet to a point;
- Thence S 11°10'46" E a distance of 830.41 feet to a point;
- Thence N 83°40'24" E a distance of 169.18 feet to a point;
- Thence N 83°40'24" E a distance of 1828.08 feet to a point;
- Thence S 11°14'35" E a distance of 60.22 feet to a point;
- Thence S 83°40'24" W a distance of 1743.24 feet to a point;

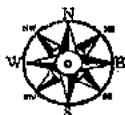


BENCHMARK
SURVEYING & MAPPING CO.
70 S.L. Liberty Street Suite 102 Powell, Ohio 43063
Voice 614-880-1201 Fax 614-880-1202

TONY MEACHAM, P.S., P.L.S.
DAN QUICK, P.S., L.S.

DESCRIPTION (CONT.)

Thence S 05°50'53" E a distance of 1520.98 feet to a point;
Thence S 06°03'50" E a distance of 1394.36 feet to a point;
Thence N 83°48'29" E a distance of 1144.08 feet to a point;
Thence S 06°08'38" E a distance of 210.55 feet to a point;
Thence N 83°49'22" E a distance of 174.83 feet to a point;
Thence S 06°19'30" E a distance of 510.71 feet to a point;
Thence N 83°40'38" E a distance of 427.22 feet to a point;
Thence N 06°10'48" W a distance of 720.33 feet to a point;
Thence N 06°05'54" W a distance of 300.09 feet to a point;
Thence N 86°53'56" E a distance of 1778.21 feet to a point in the Union/Delaware County Line;
Thence N 87°09'18" E a distance of 173.19 feet to a point;
Thence S 06°00'53" E a distance of 1557.43 feet to a point;
Thence S 87°07'20" W a distance of 724.19 feet (passing the Union/Delaware County Line at 321.01 feet) to a point;
Thence N 05°43'35" W a distance of 192.18 feet to a point;
Thence S 86°58'46" W a distance of 1224.88 feet to a point;
Thence S 06°10'48" E a distance of 318.54 feet to a point;
Thence S 06°10'48" E a distance of 293.67 feet to a point;
Thence S 85°15'33" W a distance of 210.44 feet to a point;
Thence S 06°18'26" E a distance of 403.25 feet to a point;
Thence N 83°49'28" E a distance of 209.48 feet to a point;
Thence S 06°10'48" E a distance of 210.95 feet to a point;
Thence S 83°00'43" W a distance of 627.96 feet to a point;
Thence S 06°10'48" E a distance of 313.50 feet to a point;
Thence N 83°00'43" E a distance of 305.04 feet to a point;
Thence S 06°50'14" E a distance of 161.46 feet to a point;
Thence S 83°49'46" W a distance of 12.37 feet to a point;
Thence S 06°11'08" E a distance of 120.11 feet to a point;
Thence S 83°54'05" W a distance of 246.93 feet to a point;
Thence S 06°07'16" E a distance of 105.86 feet to a point;



BENCHMARK
SURVEYING & MAPPING CO.
70 S. Liberty Street Suite 102 Powell, Ohio 43065
Voice 614-880-1201 Fax 614-880-1202

TONY MEACHAM, P.S., P.L.S.
DAN QUICK, P.S., L.S.

DESCRIPTION (CONT.)

Thence S 06°19'44" E a distance of 653.98 feet to a point;
Thence S 83°44'47" W a distance of 693.00 feet to a point;
Thence S 06°06'29" E a distance of 492.71 feet to a point;
Thence S 84°01'23" W a distance of 225.26 feet to a point;
Thence N 09°19'47" W a distance of 498.74 feet to a point;
Thence S 84°05'13" W a distance of 231.00 feet to a point;
Thence S 85°40'52" W a distance of 171.80 feet to a point;
Thence N 05°54'30" W a distance of 648.58 feet to a point;
Thence S 84°11'46" W a distance of 330.30 feet to a point;
Thence S 06°30'15" E a distance of 566.47 feet to a point;
Thence S 83°33'34" W a distance of 200.36 feet to a point;
Thence S 06°35'13" E a distance of 62.58 feet to a point;
Thence S 06°35'13" E a distance of 522.08 feet to a point;
Thence S 84°01'23" W a distance of 463.50 feet to a point;
Thence S 83°50'14" W a distance of 839.16 feet to a point;
Thence N 06°19'26" W a distance of 223.86 feet to a point;
Thence S 83°46'49" W a distance of 255.97 feet to a point;
Thence S 06°08'43" E a distance of 223.50 feet to a point;
Thence S 82°26'49" W a distance of 60.02 feet to a point;
Thence N 06°08'43" W a distance of 225.00 feet to a point;
Thence S 83°46'49" W a distance of 277.90 feet to a point;
Thence S 06°05'16" E a distance of 223.27 feet to a point;
Thence S 83°50'14" W a distance of 1046.26 feet to a point;
Thence N 06°04'55" W a distance of 1073.28 feet to a point;
Thence N 06°10'56" W a distance of 315.01 feet to a point;
Thence N 05°55'44" W a distance of 137.67 feet to a point;
Thence N 84°10'31" E a distance of 400.37' to a point;
Thence with a curve to the right having an arc length of 227.43 feet, with a radius of 595.00 feet,
with a chord bearing of S 84°52'29" E, with a chord length of 226.04 feet to a point;
Thence S 73°55'29" E a distance of 200.00 feet to a point;

OR 859 PG 327



BENCHMARK
SURVEYING & MAPPING CO.
70 S. Liberty Street, Suite 102, Powell, Ohio 43063
Voice 614-880-1201 Fax 614-880-1202

TONY MEACHAM, P.S., P.L.S.
DAN QUICK, P.S., L.S.

DESCRIPTION (CONT.)

Thence with a curve to the left having an arc length of 403.47 feet, with a radius of 505.00', with a chord bearing of N 83°11'14" E, with a chord length of 392.82 feet to a point;

Thence N 05°54'00" W a distance of 1052.93 feet to a point;

Thence N 83°54'29" E a distance of 1920.32 feet to a point;

Thence N 06°33'12" W a distance of 287.31 feet to a point;

Thence S 83°43'33" W a distance of 642.27 feet to a point;

Thence N 06°11'57" W a distance of 1384.24 feet to a point;

Thence S 83°48'29" W a distance of 2957.97 feet to a point;

Thence N 05°17'33" W a distance of 2893.87 feet to a point;

Thence N 06°25'30" W a distance of 1182.13 feet to a point;

Thence S 81°32'25" W a distance of 904.20 feet to a point;

Thence N 56°09'17" W a distance of 1555.11 feet to a point;

Thence N 36°50'53" E a distance of 1177.50 feet to a point;


Thence S 57°09'10" E a distance of 479.52 feet to a point;

Thence N 36°50'53" E a distance of 488.67 feet to a point;

Thence N 64°58'27" W a distance of 488.72 feet to a point;

Thence N 36°50'53" E a distance of 2667.74 feet to a point;

Thence N 36°51'36" E a distance of 367.26 feet to the **Point of Beginning** and containing 1399.993 acres, more or less.


Daniel L. Quick, PS

Benchmark Surveying & Mapping Co.



2/26/07
Date

LESS AND EXCEPT THE FOLLOWING PARCELS LEAVING A TOTAL OF
1395.388 ACRES, MORE OR LESS:

Legal Description
1.000 acre

The following described tract of land is situated in the State of Ohio, County of Union, Township of Jerome, VMS 2991, being part of Frances E. Barry, Trustee's original 83.51 acre tract described in official record 37, page 423, and being more particularly described as follows:

Commencing at a railroad spike found at the intersection of the centerline of Jerome Road (C.R. #11) with the centerline of Wells Road (C.R. #17) (60 feet wide);

thence South 80°56'00" West 1939.42 feet, following the centerline of Wells Road, to a railroad spike found at the northwest corner of John L. and Maryanne M. Friend's 2.00 acre tract described in official record 45, page 475, said spike being in the north line of said 83.51 acre tract and marking the point of beginning;


thence South 09°04'00" East 465.89 feet, following the west line of said 2.00 acre tract, passing at 30.00 feet, an iron pin found; to an iron pin found at the southwest corner of said 2.00 acre tract;

thence South 80°56'00" West 93.30 feet, entering said 83.51 acre tract, to an iron pin set;

thence North 09°04'00" West 465.89 feet, passing at 435.89 feet an iron pin set, to a PK nail set in the centerline of Wells Road and the north line of said 83.51 acre tract;

thence North 80°56'00" East 93.30 feet, following the centerline of Wells Road and the north line of said 83.51 acre tract, to the point of beginning, containing 1.000 acres, more or less, and subject to all valid easements and restrictions of record.

I hereby certify that this description was prepared from an actual field survey made by me and that monuments were placed as indicated herein. Iron pins set are 5/8" x 30" reinforcing rods with caps marked "GUIDER S 7752." Basis of bearing: centerline of Wells Road from survey by Timothy L. Gulder dated 6/18/97.


Timothy L. Gulder R.S. #7752
240 West Third Street
Marysville, Ohio 43040
(937) 644-2656



Date:
Job #97138

DESCRIPTION ACCEPTABLE
1.00 ACRE TRACT(S)
PLANNING COMMISSION APPROVAL
1/2 REQUIRED
DATE 11/28/97
STEVE A. STOUT
UNION COUNTY ENGINEER

THE SALE OR EXCHANGE OF PARCELS
BETWEEN ADJOINING LOT OWNERS,
WHERE SUCH SALE OR EXCHANGE DOES
NOT CREATE ADDITIONAL BUILDING
SITES.

OR 859 PG 329

AND

the following REAL PROPERTY:

SITUATED IN THE TOWNSHIP OF JEROME, COUNTY OF UNION AND STATE OF OHIO;

BEING A PART OF SURVEY NO. 2991 AND BEING MORE PARTICULARLY DESCRIBED AS FOLLOWS:

COMMENCING AT A RAILROAD SPIKE FOUND IN THE INTERSECTION OF COUNTY ROAD 11-C (JEROME ROAD) AND COUNTY ROAD 17 (WELLS ROAD), ALSO BEING IN THE EAST LINE OF SURVEY NO. 2991

(WEST LINE OF SURVEY NO. 2365);

THENCE ALONG THE CENTERLINE OF WELLS ROAD, SOUTH 80° 56' 00" WEST (PASSING OVER A RAILROAD SPIKE FOUND AT 603.33 FEET) A TOTAL DISTANCE OF 1772.38 FEET TO A RAILROAD SPIKE SET AT THE TRUE PLACE OF BEGINNING OF THE HEREIN DESCRIBED 2.00 ACRES TRACT OF LAND;

THENCE SOUTH 09° 04' 00" EAST (PASSING OVER A 5/8" SOLID IRON PIN SET AT 30.00 FEET) A TOTAL DISTANCE OF 465.89 FEET TO A 5/8" SOLID IRON PIN SET;

THENCE SOUTH 80° 56' 00" WEST A DISTANCE OF 187.00 FEET TO A 5/8" SOLID IRON PIN SET;

THENCE NORTH 09° 04' 00" WEST (PASSING OVER A 5/8" SOLID IRON PIN SET AT 435.89 FEET) A TOTAL DISTANCE OF 465.89 FEET TO A RAILROAD SPIKE SET IN THE CENTERLINE OF WELLS ROAD;

THENCE ALONG THE CENTERLINE OF WELLS ROAD, NORTH 80° 56' 00" EAST A DISTANCE OF 187.00 FEET TO THE TRUE PLACE OF BEGINNING;

CONTAINING 2.00 ACRES MORE OR LESS.

SUBJECT TO ALL EASEMENTS, RESTRICTIONS AND RIGHTS-OF-WAY OF RECORD;

ALL IRON PINS SET ARE 5/8" SOLID IRON PINS WITH YELLOW PLASTIC CAPS STAMPED STULTS & ASSOCIATES.

BEARING SYSTEM BASED ON THE CENTERLINE BEARING OF CO. RD. 17 (WELLS ROAD) SOUTH 80° 56' 00" WEST, TAKEN FROM E.L. KAUFMAN'S 1.0 ACRE TRACT OF LAND AS DESCRIBED IN DEED BOOK 241, PAGE 256.

AND

SURVEY FOR JOHN ANDREWS

1.604 Acres

December 21, 1999

The following described tract of land is situated in the State of Ohio, County of Union, Township of Jerome, V.M.S. 2990, being part of 1) William Henry Andrews and George Edward Andrews' 80.448 acre tract described in Deed Volume 336, page 523(each, undivided 1/4 interest), 2) John R. Andrews' Living Trust's 80.448 acre tract described in Official Record 37, page 209(undivided 1/4 interest), 3) William Henry Andrews' 80.448 acre tract described in Official Record 116, page 27(undivided 1/12 interest), and 4) John Robert Andrews and George Edward Andrews' 80.448 acre tract described in Official Record 114, page 234(undivided 2/12 interest), being more particularly described as follows:

Beginning for reference at a railroad spike found at the intersection of the centerline of Jerome Road (CR. #11)(60 feet wide) with the centerline of Hill Road (T.R. #14);

Thence North 09°10'54" West (assumed bearing) 1927.95 feet, following the centerline of Jerome Road and passing at 1777.95 feet a magnetic nail set at the southwest corner of said 80.448 acre tract, thereafter following the west line of said 80.448 acre tract, to a magnetic nail set and marking the place of beginning;

Thence North 09°10'54" West 150.00 feet, continuing with the centerline of said Road and west line of said 80.448 acre tract, to a magnetic nail set;

Thence North 86°15'41" East 468.00 feet, departing from the centerline of said Road and entering said 80.448 acre tract, passing at 30.14 feet an iron pin set, to an iron pin set;

Thence South 09°10'54" East 150.00 feet to an iron pin set;

Thence South 86°15'41" West 468.00 feet, passing at 437.86 feet an iron pin set, to the place of beginning, containing 1.604 acres, more or less, and subject to all valid easements and restrictions of record.

The above description was prepared from an actual field survey made under the supervision of Paul R. Clapsaddle, Registered Surveyor #6140 during the month of December 1999. Iron pins set are 5/8" by 30" reinforcing rods with caps marked "Clapsaddle, R.S. #6140." Bearings indicated herein are based on an assumed meridian and are to denote angles only.

ATTEST:

Paul R. Clapsaddle
Paul R. Clapsaddle, R.S. #6140
19019 West Darby Road
Marysville, Ohio 43040
(937) 747-2599



EXISTING DESCRIPTION
ACCEPTABLE FOR TRANSFER
DATE *12/22/99*
STEVE STONE UNION CO. ENG

210 PAGE 94

OR 859 PG 331

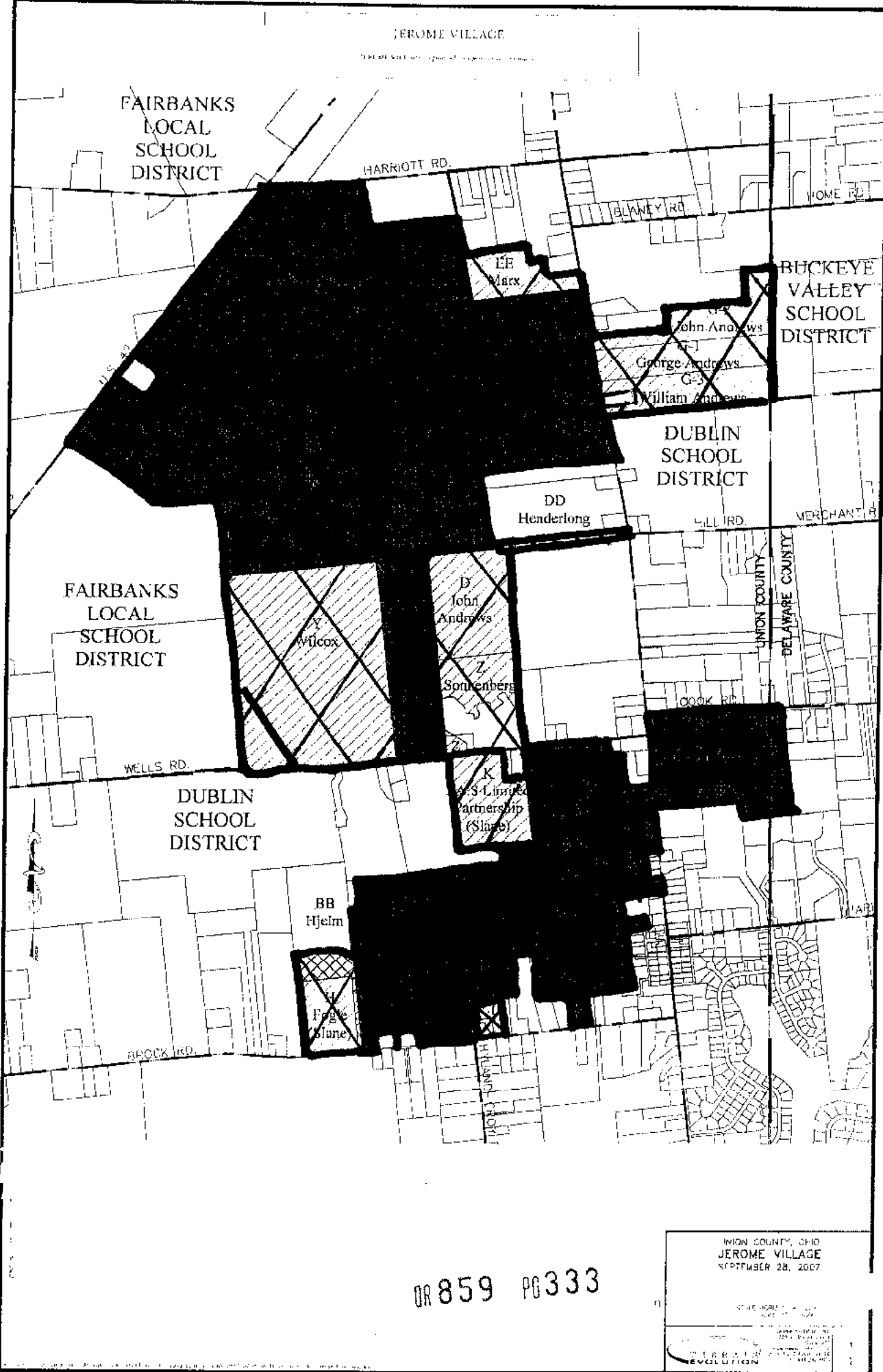
EXECUTION COPY

EXHIBIT B

MAP OF INITIAL PROPERTY

[see attached]

OR 859 PG 332



JEROME VILLAGE

FAIRBANKS
LOCAL
SCHOOL
DISTRICT

HARRIOTT RD.

BLANEY RD.

HOME RD.

BUCKEYE
VALLEY
SCHOOL
DISTRICT

DUBLIN
SCHOOL
DISTRICT

FAIRBANKS
LOCAL
SCHOOL
DISTRICT

WELLS RD.

DUBLIN
SCHOOL
DISTRICT

DD
Henderlong

HILL RD.

MERCHANT ST.

UNION COUNTY

DELAWARE COUNTY

COOK RD.

BB
Hjelm

ROCK RD.

EE
Fogel

UNION
COUNTY

UNION COUNTY, OHIO
JEROME VILLAGE
SEPTEMBER 28, 2007

OR 859 PG 333

STATE OF OHIO
COUNTY OF UNION
JEROME VILLAGE
SEPTEMBER 28, 2007
RECEIVED
JEROME VILLAGE
SEPTEMBER 28, 2007
RECEIVED
JEROME VILLAGE
SEPTEMBER 28, 2007

EXECUTION COPY

EXHIBIT C

PROFITS

"Profits" of a corporation means (i) net income as defined in Chapter 5733 of the Revised Code as it may from time to time be amended (or in the corresponding statute of any future Ohio corporation tax law imposed on or measured by net income), (ii) including (notwithstanding anything to the contrary in Chapter 5733 of the Revised Code) net income derived from intangible property, (iii) excluding net income with respect to which the imposition of an Income Charge is prohibited by the Constitution of the United States, by Act of Congress, by the Constitution of the State of Ohio, or by Act of the General Assembly of the State of Ohio, as (iv) allocated or apportioned to the Property in the manner described below.

"Profits" of a sole proprietorship means (i) net profit as reported to the Internal Revenue Service, (ii) excluding net profit with respect to which the imposition of an Income Charge is prohibited by the Constitution of the United States, by Act of Congress, by the Constitution of the State of Ohio, or by Act of the General Assembly of the State of Ohio, (iii) less the net losses as reported to the Internal Revenue Service for the five immediately preceding Income Charge Years to the extent that such losses have not previously been subtracted from net profit in calculating Profits, as (iv) allocated or apportioned to the Property in the manner described below.

"Profits" of a person or entity other than a corporation or sole proprietorship means (i) taxable income as defined in the Internal Revenue Code (or in the corresponding statute of any future United States Internal Revenue law), (ii) excluding taxable income with respect to which the imposition of an Income Charge is prohibited by the Constitution of the United States, by Act of Congress, by the Constitution of the State of Ohio, or by Act of the General Assembly of the State of Ohio, as (iii) allocated or apportioned to the Property in the manner described below.

For the purpose of paragraphs (a) and (b) below, "net income" shall mean (i) "net profit" in the case of a sole proprietorship and (ii) "taxable income" in the case of an entity other than a corporation or a sole proprietorship.

(a) Allocation of net income:

- (1) Net rents and royalties from any Parcel are allocable to the Property.
- (2) Net rents and royalties from tangible personal property, to the extent such tangible personal property is utilized on the Property, are allocable to the Property.
- (3) Capital gains and losses from the sale or other disposition of any Parcel or interest therein are allocable to the Property.
- (4) Capital gains and losses from the sale or other disposition of tangible personal property are allocable to the Property if such tangible personal property had a situs on the Property at the time of sale.

EXECUTION COPY

(5) Capital gains and losses from the sale or other disposition of intangible personal property which may produce income enumerated in subparagraph (6) of this paragraph shall be allocated as set forth in such subparagraph. Capital gains and losses from the sale or other disposition of all other intangible personal property shall be allocated on the basis of commercial situs.

(6) Dividends, which are not otherwise deducted or excluded from net income, shall be apportioned to the Property in accordance with the ratio which the book value of the physical assets of the payor located on the Property bears to the book value of the total physical assets of the payor thereof located everywhere. Dividends received from payors, the location of whose physical assets is not available to the Resident, shall be apportioned as provided in subparagraph (8) of this paragraph.

(7) Patent and copyright royalties and technical assistance fees, not representing the principal source of gross receipts of the Resident are allocable to the Property to the extent that the activity of the payor thereof, giving rise to the payment, takes place on the Property.

(8) Any other net income, other than that enumerated in subparagraphs (1) to (7), inclusive, of this paragraph, shall be allocated to the Property on the basis of the apportionment mechanism provided in paragraph B below.

(b) Apportionment of net income: The amount of net income, excluding the net income which is allocable under subparagraphs A(1) through A(7), apportioned to the Property shall be determined by multiplying such net income by a fraction, the numerator of which is the sum of the property factor plus the payroll factor plus the sales factor, and the denominator of which is three, provided that the denominator of three shall be reduced by the number of factors which have a denominator of zero. The property, payroll and sales factors shall be determined as follows:

(1) The property factor is a fraction, the numerator of which is the average value of the Resident's real and tangible personal property owned or rented and used in the trade or business on the Property during the Income Charge Year and the denominator of which is the average value of all of the Resident's real and tangible personal property owned or rented and used in the trade or business everywhere during such year. There shall be excluded from the numerator and the denominator of the property factor the original cost of property within Ohio with respect to which a "pollution control facility" certificate has been issued pursuant to Section 5709.21 of the Revised Code or an "industrial water pollution control certificate" has been issued pursuant to Section 5709.21 or former Section 6111.31 of the Revised Code.

(A) Real and personal tangible property owned by a Resident is valued at its original cost. Real and personal tangible property rented by a Resident is valued at eight times the net annual rental rate. Net annual rental rate means the

EXECUTION COPY

annual rental rate paid by the Resident less any annual rental rate received by the Resident from subrentals.

(B) The average value of real and personal tangible property shall be determined by averaging the values at the beginning and the end of the Income Charge Year, but the Community Authority may require the averaging of monthly values during the Income Charge Year, if reasonably required to reflect properly the average value of the property.

(2) The payroll factor is a fraction the numerator of which is the total amount paid within the Property during the Income Charge Year by the Resident for compensation, and the denominator of which is the total compensation paid everywhere by the Resident during such year:

(A) Compensation means any form of remuneration paid to an employee for personal services.

(B) Compensation is paid within the Property if:

(i) The recipient's service is performed entirely on the Property;

(ii) The recipient's service is performed both on and off the Property, but the service performed off the Property is incidental to the recipient's service performed on the Property; or

(iii) Some of the service is performed on the Property and either the base of operations, or if there is no base of operations, the place from which the service is directed or controlled is on the Property.

(C) Compensation is paid on the Property to any employee of a common or contract motor carrier corporation, who performs his regularly assigned duties on a motor vehicle both on and off the Property, in the same ratio by which the mileage traveled by such employee on the Property bears to the total mileage traveled by such employee everywhere during the Income Charge Year.

(3) The sales factor is a fraction the numerator of which is the value of business done, measured by the sum of all sales on the Property by the Resident during the Income Charge Year, and the denominator of which is the total value of its business done, measured by the sum of all sales by the Resident everywhere during such year.

(A) Sales of tangible personal property on the Property shall include all sales originating at a Place of Business on the Property where the tangible personal property is received on the Property by the purchaser. In the case of delivery of tangible personal property by common carrier or by other means of

OR 859 PG 336

EXECUTION COPY

transportation, the place at which such tangible personal property is ultimately received after all transportation has been completed shall be considered as the place at which such tangible personal property is received by the purchaser. Direct delivery on the Property, other than for purposes of transportation, to a person or firm designated by a purchaser constitutes delivery to the purchaser on the Property and direct delivery off the Property to a person or firm designated by a purchaser does not constitute delivery to the purchaser on the Property, regardless of where title passes or other conditions of sale.

(B) Sales of other than tangible personal property on the Property shall include all sales of services, of intangible property or of real property with respect to which either the income-producing activity is performed on the Property or the income-producing activity is performed both on and off the Property and a greater proportion of the income-producing activity is performed on the Property than off it, based on costs of performance. If the income-producing activity involves the solicitation of a sale, the location of the solicitation shall control. If the sale is principally solicited by the Resident, or its agent from an office on the Property, such activity shall be allocated to the Property. If the sale is principally solicited by the Resident or its agent from an office off the Property, such activity shall not be allocated to the Property.

(c) If application of the allocations and apportionment provided for in this Exhibit does not fairly determine the Profits of a Resident attributable to the business activity actually conducted by the Resident on the Property, the Community Authority may require, or the Resident may request in writing and the Community Authority may approve, application of an alternative method of allocation and apportionment.

EXECUTION COPY

EXHIBIT D

FORM OF SUPPLEMENTAL DECLARATION

SUPPLEMENTAL DECLARATION

OF COVENANTS, RESTRICTIONS AND AGREEMENTS

FOR JEROME VILLAGE COMMUNITY AUTHORITY

THIS _____ SUPPLEMENTAL DECLARATION OF COVENANTS, RESTRICTIONS AND AGREEMENTS FOR JEROME VILLAGE COMMUNITY AUTHORITY (this "_____ Supplemental Declaration") is made as of the _____ day of _____, _____, by [OWNER NAME, type of entity (the "Owner")], JEROME VILLAGE COMPANY, LLC, an Ohio limited liability company (the "Initial Private Developer"), and JEROME VILLAGE COMMUNITY AUTHORITY (the "Community Authority").

WHEREAS on _____, _____, that certain Declaration of Covenants, Restrictions and Agreements for Jerome Village Community Authority in the County of Union, Ohio (the "Declaration"), was recorded at _____ in the office of the Recorder, Union County, Ohio; and

WHEREAS, pursuant to the terms of Article III of the Declaration, the [Initial Private Developer and] the Community Authority reserved the right to submit Additional Property (as that term is defined in the Declaration) to the covenants, conditions, restrictions, charges, liens and other obligations provided for in the Declaration (the "Restrictions"); and

WHEREAS, the Owner, as the owner of a _____ acre tract of real property located in _____ County, Ohio, more particularly described in Exhibit A (the "Property") attached hereto and incorporated herein by reference, desires to subject such Property to the Restrictions and the Declaration;

[WHEREAS, the undersigned, being the Initial Private Developer and the Community Authority, hereby determine pursuant to the terms of Section 2.01 of the Declaration to permit _____ to become a party to the Declaration as an Additional Private Developer;]

NOW THEREFORE, pursuant to the powers reserved in Article III of the Declaration, the Owner[, the Initial Private Developer] and the Community Authority hereby declare that [the Owner shall be added as a party to the Declaration as an Additional Private Developer (as that term is defined in the Declaration), and that] the Property shall be improved, held, sold, conveyed, encumbered, leased, occupied or otherwise transferred subject to the Restrictions and the Declaration which shall constitute covenants running with the Property and shall be binding upon all parties now or hereafter having any right, title or interest in the Property or any part thereof, and all such persons, including their respective heirs, personal and legal representatives and successors and assigns, acquiring any right, title or interest in the Property, and as a part of the consideration

EXECUTION COPY

therefore, agree that their right, title and interest in the Property or any part therein shall be improved, held, sold, conveyed, encumbered, leased, occupied or otherwise transferred subject to the Restrictions.

IN WITNESS WHEREOF, the Owner[, the Initial Private Developer] and the Community Authority have executed this _____ Supplemental Declaration as of the date first above written.

[SIGNATORY],

[type of entity]

By: _____

Name: _____

Title: _____

STATE OF _____)
COUNTY OF _____) SS.

The foregoing instrument was acknowledged before me this _____ day of _____, _____, by _____, as _____ of [ENTITY], [type of entity], on behalf of the [ENTITY].


Notary Public

This document prepared by:

TERESA L. MARKHAM
RECORDER, UNION CO., OHIO

2011 FEB 23 PM 12:38

852⁰⁰



375562

JEROME VILLAGE

Jerome Township, Union County, Ohio

MASTER DEED DECLARATION, RESTRICTIONS AND BYLAWS ³

This Instrument was Prepared by:
Kephart Fisher LLC
207 N. Fourth Street
Columbus, Ohio 43215
David W. Fisher, Esq.

{00019142-18}

OR 907 PG 572

TABLE OF CONTENTS

ARTICLE I. APPLICABILITY	2
ARTICLE II. DEFINITIONS.....	3
A. "Additional Property"	3
B. "Administrative Expenses".....	4
C. "Articles" and "Articles of Incorporation"	4
D. "Board"	4
E. "Bylaws"	4
F. "Commercial Parcels"	4
G. "Commercial Property Owners Association"	4
H. "Commercial Property Declaration" –	5
I. "Common Property"	5
J. "Community Authority"	5
K. "Condominium" or "Condominium Parcel"	5
L. "Condominium Association"	5
M. "Declarant"	5
N. "Design Review Board"	5
O. "Developer"	6
P. "Development and Architectural Documents"	6
Q. "Development Phase"	6
R. "Directors"	6
S. "Exempt Property"	6
T. "Governing Documents"	6
U. "Improvements"	7
V. "Lot"	7
W. "Manager"	7
X. "Master Association"	7
Y. "Master Developer"	8
Z. "Member"	8
AA. "Multi-Family Parcel"	8
BB. "Owner"	8
CC. "Parcel"	8
DD. "Person"	8
EE. "Property"	8
FF. "Residential Parcel"	8
GG. "Residential Property Owners Association"	8
HH. "Residential Property Declaration" –	9
II. "Rules"	9
JJ. "State"	9
KK. "Sub-Association"	9
LL. "Town Center"	9
MM. "Town Center Property Declaration" –	9
NN. "Town Center Property Owners Association"	9
OO. "Turnover Date"	9

PP. "Unit" or "Condominium Unit"	10
ARTICLE III. GOALS	10
ARTICLE IV. USE RESTRICTIONS	10
A. Use.....	10
B. Use of Common Property	11
C. Use of Condominium Parcel.....	11
D. Hazardous Actions or Materials.	11
E. Signs.	11
F. Animals.....	11
G. Nuisances.....	11
H. Business.....	12
I. Storage.....	12
J. Hotel/Transient Uses; Leases.	12
K. Vehicles.....	12
L. Trash.....	13
M. Antennae; Clotheslines.....	13
N. Utility Lines.....	13
O. Holiday Displays.....	13
P. Tanks; Wells.....	13
Q. Street Trees.....	13
R. Mailboxes.....	14
S. Yard Lights and Lamp Posts.....	14
T. Fencing.....	14
U. Swimming Pools.....	14
V. Entrance Walls, Fencing, Subdivision Identification Signs, Earthen Mounds and Landscaping.....	14
W. Tree Removal.....	14
X. Hunting, Trapping and Fishing.....	15
Y. Compliance with Zoning Requirements.....	15
Z. Compliance with Subdivision Regulations.....	15
ARTICLE V. DEVELOPMENT AND ARCHITECTURAL STANDARDS	15
A. Design Review Board.....	15
B. Modifications.....	16
C. Variances.....	16
D. Improvements by the Master Developer; Pre-Approved Plans.....	17
E. Exclusive Jurisdiction of Design Review Board.....	17
F. Requirement to Receive Design Review Board Approval.....	17
G. Amendments, Modifications and Amplifications of Development and Architectural Documents.....	17
H. Inspection License.....	18
I. Liability Relating to Approvals.....	18
J. Green Concept Development.....	18
K. Enforcement.....	18
ARTICLE VI. EASEMENTS AND LICENSES	18
A. Easement of Access and Enjoyment Over Common Property.....	18
B. Right of Entry for Repair.....	18

C. Easement for Utilities and Other Purposes.....	19
D. Easement for Services.	19
E. Reservation of Special Easements.	19
F. No-Build Zones.	20
G. Compliance with Subdivision Regulations.....	20
ARTICLE VII. THE MASTER ASSOCIATION	20
A. Membership.....	20
B. Governance.....	20
C. Composition of Master Association Board.	20
D. Voting Rights.....	21
E. Bylaws.....	21
ARTICLE VIII. THE COMMERCIAL PROPERTY OWNERS ASSOCIATION.....	21
A. Creation and Implementation	21
B. Membership.....	21
C. Governance.....	22
D. Classes of Membership.....	22
E. Composition of Board.....	23
ARTICLE IX. THE RESIDENTIAL PROPERTY OWNERS ASSOCIATION	23
A. Creation and Implementation.	23
B. Membership.....	23
C. Governance.....	24
D. Classes of Membership.....	24
E. Composition of Board	25
ARTICLE X. THE TOWN CENTER PROPERTY OWNERS ASSOCIATION	25
A. Creation and Implementation.	25
B. Membership.....	26
C. Governance.....	26
D. Classes of Membership.....	26
E. Composition of Board.....	27
ARTICLE XI. RIGHTS AND OBLIGATIONS OF THE MASTER ASSOCIATION	28
A. Personal Property and Real Property for Common Use.....	28
B. Rules and Regulations.	28
C. Implied Rights.	28
D. Joint Use and Cost-Sharing Agreements.....	28
E. Managing Agent.....	28
F. Insurance.....	28
G. Condemnation.....	29
H. Books, Records.....	29
ARTICLE XII. ADMINISTRATIVE EXPENSES REIMBURSEMENT.....	30
A. Allocation of Administrative Expenses.....	30
B. Billing for Administrative Expenses.	30
C. Covenant to Assess.....	30
ARTICLE XIII. MAINTENANCE.....	30
A. Maintenance by Association.....	30
B. Maintenance by Owner.....	31
ARTICLE XIV. JEROME VILLAGE COMMUNITY AUTHORITY	31

ARTICLE XV. ADJOINING OWNER PROPERTY.....	31
A. Joinder of Adjoining Owners.	31
B. Application of Master Declaration, Commercial Property Declaration, Residential Property Declaration, and Town Center Declaration to Adjoining Owners and Adjoining Owner Property.....	31
C. Heirs, Successors and Assigns Bound.	32
ARTICLE XVI. COMMON PROPERTY	32
ARTICLE XVII. SUB-ASSOCIATIONS.....	32
A. Sub-Association for Residential Areas.....	32
B. Sub-Associations in Commercial Areas.....	33
C. Sub-Association for Town Center.....	33
D. Subordination of Sub-Associations.....	33
E. Approval of Sub-Association Documents.....	33
F. Sub-Association Limitations	33
ARTICLE XVIII. MASTER DEVELOPER AS SOLE MASTER DEVELOPER; ASSIGNMENT OF MASTER DEVELOPER ROLE; RESTRICTIONS ON REZONINGS	33
ARTICLE XIX. MISCELLANEOUS.....	34
A. Term.....	34
B. Enforcement; Waiver.....	34
C. Amendments.....	34
D. Master Developer's Rights to Complete Development.....	35
E. Master Developer's Rights to Replat the Master Developer's Property.....	36
F. Mortgage Rights.....	36
H. Severability.....	37
I. Captions.....	37
J. Notices.....	37

EXHIBIT A – Master Plan Area for Jerome Village

EXHIBIT B – Initial Property owned by the Declarant and the Master Developer Subject to this
Master Declaration

EXHIBIT C – Initial Property owned by Adjoining Owners subject to this Master Declaration

EXHIBIT D – Open Space Plan for Common Property

EXHIBIT D-1 – Delaware County Open Space

EXHIBIT E – Bylaws of the Master Association

MASTER DEED DECLARATION, RESTRICTIONS AND BYLAWS

This Master Deed Declaration, Restrictions and Bylaws (the "Master Declaration") is made on or as of this 17 day of February, 2011, by Jerome Village Company, LLC, an Ohio limited liability company of Columbus, Ohio (hereinafter, the "Declarant" and "Master Developer") and J.A.S. Limited Partnership; William H. Marx, Jr., and Christine S. Marx, husband and wife; Scott E. Sonnenberg and Jennifer L. Sonnenberg, husband and wife; and Barbara Wilcox, Trustee of the Charles Wilcox Trust (collectively, the "Adjoining Owners"), subject to the provisions of Article XV hereof.

STATEMENT OF PURPOSE

A. The Master Developer has assembled, planned and zoned a master planned mixed use community known as "Jerome Village" that generally encompasses the geographic area depicted on the attached Exhibit A, located in Jerome Township, Union County, Ohio and Concord Township, Delaware County, Ohio ("Jerome Village").

B. Jerome Village includes and encompasses real property currently owned by the Master Developer, real property that the Master Developer has options or contracts to purchase from certain Adjoining Owners, and real property planned and zoned by the Master Developer for certain Adjoining Owners.

C. The Master Developer is presently the owner of certain real estate located in Jerome Township, Union County, Ohio, that is a part of Jerome Village.

D. The Adjoining Owners are presently the owners of that certain real estate located in Jerome Township, Union County, Ohio, that is a part of Jerome Village being more particularly described in the attached Exhibit C (the "Adjoining Owner Property").

E. The Master Developer desires to develop Jerome Village into a high-quality, comprehensively planned, mixed use community to consist of residential subdivisions, including, without limitation, single family home subdivisions, multi-family home subdivisions and condominium subdivisions, a town center consisting of a mix of housing types and commercial uses and other facilities for commercial, educational, recreational, civic and governmental uses and open spaces, and to restrict the use and occupancy of Jerome Village for the protection and benefit of all future owners thereof.

F. Detailed guidelines, consisting of the Development and Architectural Documents, as hereinafter defined, have been established to regulate all development, architecture and construction within Jerome Village. Each Parcel, as hereinafter defined, agrees to and shall be bound by such guidelines.

G. The Master Developer deems it desirable to establish a master association for the purpose of governing the maintenance of certain areas and/or improvements constructed as part of Jerome Village, to provide for the establishment of a design review board and other management mechanisms, and to establish and provide for sub-associations to govern and maintain certain subareas and condominium regimes created within Jerome Village, for the purpose of addressing conditions and circumstances unique to individual subareas and condominium regimes created within Jerome Village.

II. To ensure the proper application of the Development and Architectural Documents, and to further the development of Jerome Village and the separate subdivisions and condominium regimes therein, the Master Developer hereby declares that all of the Property, as hereinafter defined, now or hereafter becoming a part of Jerome Village, as provided herein, shall be held, developed, encumbered, leased, occupied, improved, used and conveyed subject to the following covenants, easements, conditions, restrictions and assessments, which are for the purpose of protecting the value and desirability of, and which shall run with, the Property and be binding on all parties having any right, title or interest in the Property or any part thereof, their heirs, successors and assigns, and shall inure to the benefit of each owner of any portion of the Property.

I. This Master Declaration shall inure to the benefit of all future owners of all or any portion of the Property and all others claiming under or through them, as well as the Master Developer, the Adjoining Owners, and their respective heirs, successors and assigns.

NOW THEREFORE, in pursuance of a general plan for the protection, benefit, and mutual advantages of the Property, as presently constituted and as it may hereafter be constituted, the following restrictions, conditions, easements, covenants, obligations and charges are hereby created, declared and established:

ARTICLE I. APPLICABILITY

Upon the recordation hereof, this Master Declaration shall apply to the entire Property, subject to the provisions of Article XV hereof. The Property consists of approximately 1,395 acres of land, more or less, from which the Master Developer and the Adjoining Owners intend to subdivide several single-family and multi-family residential subdivisions, condominium regimes, subdivisions for a town center and commercial, office, educational, government, institutional and civic uses (each subdivision or condominium regime, whether residential or commercial, may be referred to herein as a "Development Phase"). The Master Developer reserves the right, but not the obligation, to acquire additional acreage adjacent to the Property and to add the same to the Property and Jerome Village and subject it to this Master Declaration, so as to benefit and encumber such additional property as fully as if it were a part of the Property and Jerome Village on the date hereof. If and as the Master Developer acquires and/or develops additional parcels adjacent to the Property, the Master Developer may add such additional

parcels to, and declare them to be, subsequent Development Phases of Jerome Village. Upon such addition the Master Developer shall have the right, but not the obligation, to subject such additional parcels to the terms and conditions of this Master Declaration. The Master Developer may subject additional adjacent parcels to this Master Declaration without modification, or the Master Developer may supplement and amend this Master Declaration as it applies to such additional phases of development. As to each new Development Phase of Jerome Village, the Master Developer may re-record this Master Declaration with an attached exhibit which modifies and/or supplements this Master Declaration with respect to such Development Phase, or the Master Developer may incorporate this Master Declaration by reference into a supplemental declaration which establishes the modifications and/or supplemental provisions desired by the Master Developer to be applicable to such phase. The modifications and/or supplemental provisions applicable to different phases of development at Jerome Village may be comparable to, or more restrictive than, the parallel provisions applicable to other Development Phases, as determined to be appropriate by the Master Developer in the exercise of its sole discretion. In the event of any inconsistency between the provisions of this Master Declaration and the provisions of any phase-specific modifications and/or supplements hereto, the more restrictive of the conflicting provisions shall control.

Jerome Village is not a "planned community" for purposes of Chapter 5312 of the Ohio Revised Code, as amended (the "Planned Community Statute"), due to the fact that the Planned Community Statute applies only to communities comprised of individual subdivided parcels which are occupied or intended to be occupied as dwelling units for use and occupancy for residential purposes by a single household or family. While certain portions of Jerome Village consist of such dwelling units, this Master Declaration also applies to Commercial Parcels. Those portions of Jerome Village that constitute a "planned community" for purposes of the Planned Community Statute shall be subject to the Jerome Village Residential Property Owners Association created as a Sub-Association hereunder, which shall comply with the provisions of the Planned Community Statute.

ARTICLE II. DEFINITIONS

In addition to the words and terms defined elsewhere in this Master Declaration, the following words and terms, as used herein, shall have the following meanings:

A. "Additional Property" - real property that may in the future be identified, as determined by the Master Developer in its sole and unfettered discretion, as real property to be part of Jerome Village and subjected to the provisions hereof, and may include any real property presently planned by the Master Developer to become part of Jerome Village in the future, adjacent or contiguous with the Property as it is then constituted, provided that, with respect to other real property, the owner or owners thereof concur and join in with the subjecting of same to the provisions hereof.

B. "Administrative Expenses" - all costs and expenses incurred by the Master Association, the Board of the Master Association and/or the Design Review Board in conducting their respective affairs and generally discharging their respective duties and obligations under this Master Declaration. Administrative Expenses shall include, by way of example, but not limited to: necessary office overhead, salaries and expenses; legal fees and expenses; fees and expenses of consultants and professionals such as architects and engineers; accounting, bookkeeping and audit expenses; fees and costs incurred for a Manager; costs of insurance as provided in Article XI Paragraph G hereof; reserves deemed necessary by the Board of the Master Association; and other usual and customary costs of master association administration.

C. "Articles" and "Articles of Incorporation" - the articles of incorporation, when filed with the Secretary of State of Ohio, incorporating the Master Association, the Commercial Property Owners Association, the Residential Property Owners Association and the Town Center Property Owners Association, as applicable, each organized as a non-profit corporation under the provisions of Chapter 1702 of the Ohio Revised Code.

D. "Board" - the board of directors or other management body of each of the Master Association, the Commercial Property Owners Association, the Residential Property Owners Association and the Town Center Property Owners Association, as applicable.

E. "Bylaws" - the Bylaws of each of: (i) Jerome Village Master Property Owners Association, Inc., as further provided in Article VII Paragraph E hereof, (ii) the Jerome Village Commercial Property Owners Association, as further provided in Article VIII Paragraph F hereof, (iii) the Jerome Village Residential Property Owners Association, as further provided in Article IX Paragraph F hereof, and (iv) the Jerome Village Town Center Property Owners Association, as further provided in Article X Paragraph F hereof, as applicable in each case, also constituting the applicable code of regulations pursuant to the provisions of Chapter 1702 of the Ohio Revised Code, as amended.

F. "Commercial Parcels" - a legally separate tax parcel created or subdivided from the Property on which commercial activities are contemplated to be conducted. Commercial Parcels include those portions of the Jerome Village Town Center used for commercial purposes, except for purposes of membership in the Commercial Property Owners Association, of which Commercial Parcels in the Town Center shall not be members, due to the fact that they are members of the Town Center Property Owners Association created hereunder.

G. "Commercial Property Owners Association" - Jerome Village Commercial Property Owners Association, being the legal entity (and its successors and assigns) formed as a Sub-Association hereunder pursuant to Article VIII hereof for the purpose of owning and/or maintaining certain portions of the Common Property on behalf of the Owners of Commercial Parcels. The Commercial Property Owners Association shall be named JEROME VILLAGE COMMERCIAL PROPERTY OWNERS ASSOCIATION, INC., and shall be formed as an Ohio

non-profit corporation or other appropriate non-profit entity. Commercial Parcels located in the Town Center shall not be included in the Commercial Property Owners Association, but shall be included in the Town Center Property Owners Association.

H. "Commercial Property Declaration" - the Commercial Property Owners Association Deed Declaration, Restrictions and Bylaws recorded in the Recorder's Office of Union County, Ohio, as amended from time to time, encumbering all Commercial Parcels other than those located in the Town Center.

I. "Common Property" - all real property designated as such on any subdivision plat or otherwise with respect to Jerome Village. All such Common Property shall be owned by the Community Authority, a Sub-Association or a governmental entity. Common Property shall also include personal property used in connection therewith. Common Property includes all real property shown on the Open Space Plan for Common Property attached hereto as Exhibit D, as the same may be amended and modified with respect to final subdivision plats of Jerome Village; provided that at the full build out and completion of Jerome Village, Common Property shall equal at least forty percent (40%) of all real property included within Jerome Village.

J. "Community Authority" - the Jerome Village Community Authority established in connection with Jerome Village, as further provided in Article XIV hereof.

K. "Condominium" or "Condominium Parcel" - the portions of the Property designated as areas in which residential condominium/multi-family development is to occur pursuant to Chapter 5311 of the Ohio Revised Code, as amended. The individual residential units developed on the Condominium Parcel and their respective undivided interests in related common elements are referred to herein as Units. Condominiums and Condominium Parcels shall not include condominium regimes created for commercial use (such as offices or retail establishments) which shall be considered Commercial Parcels for all purposes hereof, or condominium regimes designed solely for common ownership of multiple units by investors as for rent apartments, which shall be considered Multi-Family Parcels for all purposes hereof.

L. "Condominium Association" - a condominium association organized in connection with a condominium created pursuant to Ohio Revised Code Section 5311.01 et seq., as amended, upon any Condominium Parcel.

M. "Declarant" - JEROME VILLAGE COMPANY, LLC, an Ohio limited liability company, and any successor or assign thereof to which the Declarant specifically assigns all, but not less than all, of its rights, duties and obligations under this Master Declaration by a written instrument, as further provided in Article XVIII hereof.

N. "Design Review Board" - the Design Review Board created, governed and operated as provided in Article V Paragraph A hereof, consisting of the group of individuals

having the power and authority to establish and enforce development and architectural standards governing the development, construction and architectural detail of Jerome Village.

O. "Developer" - a person or entity to whom a Development Phase has been transferred by the Master Developer for the development, construction and sale or lease thereon of residential Lots, Units or Commercial Parcels.

P. "Development and Architectural Documents" - the Jerome Village Property Code, the Jerome Village Commercial Center Property & Architectural Design Code and the Jerome Village Architectural Pattern Book, as modified, amended and amplified from time to time as provided in Article V Paragraph G hereof.

Q. "Development Phase" - an individual portion of the Property, subdivided from the Property, that has not yet been fully developed, on which a single-family residential subdivision, multi-family residential subdivision (including a Condominium) or non-residential development (such as a commercial development) is to be developed and constructed.

R. "Directors" - those natural Persons appointed or elected to the Board of the Master Association as provided in Article VII Paragraph C hereof and the Bylaws of the Master Association, those natural Persons appointed or elected to the Board of the Commercial Property Owners Association as provided in Article VIII Paragraph E hereof and the Bylaws of the Commercial Property Owners Association, those natural Persons appointed or elected to the Board of the Residential Property Owners Association as provided in Article IX Paragraph E hereof and the Bylaws of the Residential Property Owners Association, and those natural Persons appointed or elected to the Board of the Town Center Property Owners Association as provided in Article X Paragraph E hereof and the Bylaws of the Town Center Property Owners Association, as applicable.

S. "Exempt Property" - the portions of real property comprising Jerome Village that are (a) now or hereafter dedicated to common public use or owned by the United States, the State of Ohio, Union County, Jerome Township, any school board, or similar governmental body, or any instrumentality or agency of any such entity, for so long as any such entity or instrumentality or agency shall be the owner thereof, (b) owned by a Sub-Association, or (c) owned by the Community Authority; provided in any such case, the same is not utilized as a residence.

T. "Governing Documents" - as applicable, each of the Master Association's Articles of Incorporation, the Master Association Bylaws, this Master Declaration, and all amendments thereto, the Development and Architectural Documents, and all amendments thereto, the Community Authority Declaration, as defined in Article XIV hereof, applicable building and zoning laws, subdivision and other plats of property in Jerome Village, if any, and the provisions of the covenants, conditions, restrictions, governing organizational documents

(including governing organizational documents for any Sub-Association) and rules imposed on or encumbering any Parcel within Jerome Village.

U. "Improvements" - any and all alterations to the Property which cause the Property to deviate from its natural condition or condition as of the date hereof or the date any real property is added to this Master Declaration, including but not limited to: changes in grade, slope or elevation and changes in drainage patterns; all buildings, outbuildings, sheds, garages and other structures; recreational courts, fixtures and facilities, including tree houses, children's recreational equipment or structures, swing sets, playhouses, forts, basketball hoops and playground equipment; swimming pools and related facilities and equipment; pet houses, runs and enclosures; overhead, above ground and underground installations, including without limitations, utility facilities and systems, lines, pipes, wires, towers, cables, conduits, poles and antennae; walkways, fences, mailboxes, trellises, walls, retaining walls, exterior stairs, decks, patios, and porches; any change in exterior colors, materials or elevations; exterior lighting; roads, driveways, curb cuts, parking lots, parking structures, uncovered parking areas, drive aisles and other such areas; planted trees, hedges, shrubs and all other forms of landscaping; and all other structures or improvements of every type or character, constructed, installed or maintained on any property within Jerome Village.

V. "Lot" - a discrete parcel of real property now or hereafter identified upon a recorded residential subdivision plat of any Development Phase in Jerome Village, or any portion thereof, or recorded re-subdivision thereof, and any other discrete parcel of real property designated as a Lot, and subjected to the provisions of this Master Declaration, excluding any Exempt Property, any Condominium Parcel, Multi-Family Parcel, Commercial Parcel, the Common Property, and any Property dedicated for public use; provided that, for purposes hereof (unless specifically provided otherwise) if a separate parcel of real estate is designed for, intended to be, and is conveyed by the Master Developer to a builder or Developer, for purposes of constructing dwellings declared under law to be Condominium Units, that parcel shall be considered and deemed to contain that number of "Lots" that equals the number of Condominium Units that are authorized by law, and approved by the Master Developer, to be so constructed and declared on that parcel of real estate.

W. "Manager" - a Person retained by the Master Association Board to assist in the management of the Master Association.

X. "Master Association" - Jerome Village Master Property Owners Association, Inc. being the legal entity (and its successors and assigns) formed for the purpose of enforcing the provisions of this Master Declaration. The Association shall be named JEROME VILLAGE MASTER PROPERTY OWNERS ASSOCIATION, INC., and shall be formed as an Ohio non-profit corporation or other appropriate non-profit entity.

Y. "Master Developer" - JEROME VILLAGE COMPANY, LLC, an Ohio limited liability company, and any successor or assign thereof to which the Master Developer specifically assigns all, but not less than all, of its rights, duties and obligations under this Master Declaration by a written instrument, as further provided in Article XVIII hereof.

Z. "Member" - any person or entity (i) entitled to membership in the Master Association, as provided for in Article VII Paragraph A hereof, (ii) entitled to membership in the Commercial Property Owners Association, as provided for in Article VIII Paragraph B hereof, (iii) entitled to membership in the Residential Property Owners Association, as provided for in Article IX Paragraph B hereof, or (iv) entitled to membership in the Town Center Property Owners Association, as provided for in Article X Paragraph B hereof, as applicable.

AA. "Multi-Family Parcel" - a legally separate tax parcel created or subdivided from the Property on which residential apartment units are to be developed and constructed, other than Condominium Units.

BB. "Owner" - the record owner, whether one or more Persons or entities, of fee simple title to a Parcel, including contract sellers, but excluding (i) those having an interest merely as security for performance of an obligation and (ii) the Master Developer.

CC. "Parcel" - a legally separate tax parcel subdivided or created from the Property. Parcels include Lots, Units, Multi-Family Parcels and Commercial Parcels.

DD. "Person"- a natural individual, trust or trustee, corporation, limited liability company, partnership, or other legal entity capable of holding title to real property.

EE. "Property" - the real property presently owned by the Master Developer described on the attached Exhibit B, together with the Adjoining Owner Property described on attached Exhibit C, subject, in the case of the Adjoining Owner Property, to the terms and conditions of Article XV hereof, and together with such additional real property as may be added hereto from time to time by the Master Developer as provided in Article I hereof, it being the express intention of the Master Developer that all real property constituting Jerome Village shall be a part of the Property hereunder.

FF. "Residential Parcel" - means each Lot and the platted subdivision of which it is a part, each residential Condominium Unit, its undivided interest in the common elements of the Condominium of which it is a part, the Condominium of which it is a part, and each Multi-Family Parcel.

GG. "Residential Property Owners Association" - Jerome Village Residential Property Owners Association, Inc. being the legal entity (and its successors and assigns) formed as a Sub-Association hereunder pursuant to Article IX hereof for the purpose of owning and/or maintaining certain portions of the Common Property on behalf of the Owners of Lots, Units or

Multi-Family Parcels. The Residential Property Owners Association shall be named JEROME VILLAGE RESIDENTIAL PROPERTY OWNERS ASSOCIATION, INC., and shall be formed as an Ohio non-profit corporation or other appropriate non-profit entity.

HH. "Residential Property Declaration" - the Residential Property Owners Association Deed Declaration, Restrictions and Bylaws recorded in the Recorder's Office of Union County, Ohio, as amended from time to time, encumbering all Residential Parcels.

II. "Rules"- the rules and regulations governing use, occupancy and appearance of the Property and the Common Property, as may be established by the Master Association Board from time to time.

JJ. "State" - the State of Ohio, and, unless the context requires otherwise, any political subdivision thereof exercising jurisdiction over the Property.

KK. "Sub-Association" - The Commercial Property Owners Association, the Residential Property Owners Association, the Town Center Property Owners Association and each additional sub-association (if any) created in connection with a Development Phase of the Property, subject to the terms and conditions of Article XVII hereof.

LL. "Town Center" - That area cross-hatched on the attached Exhibit A, being the area zoned and planned as the Jerome Village Town Center.

MM. "Town Center Property Declaration" - the Town Center Property Owners Association Deed Declaration, Restrictions and Bylaws recorded in the Recorder's Office of Union County, Ohio, as amended from time to time, encumbering all Commercial Parcels within the Town Center.

NN. "Town Center Property Owners Association" - Jerome Village Town Center Property Owners Association, Inc. being the legal entity (and its successors and assigns) formed as a Sub-Association hereunder pursuant to Article X hereof for the purpose of owning and/or maintaining certain portions of the Common Property on behalf of the Owners of Commercial Parcels within the Town Center. The Town Center Property Owners Association shall be named JEROME VILLAGE TOWN CENTER PROPERTY OWNERS ASSOCIATION, INC., and shall be formed as an Ohio non-profit corporation or other appropriate non-profit entity. Lots, Units or Multi-Family Parcels located within the Town Center shall not be part of the Town Center Property Owners Association, but shall be a part of the Residential Property Owners Association.

OO. "Turnover Date" - the first to occur of (i) the sale by the Master Developer of the last residential Lot owned by the Master Developer in the single family subdivisions planned for Jerome Village (whether or not developed), or (ii) the waiver by the Master Developer of its exclusive right to appoint Directors of the Master Association.

PP. "Unit" or "Condominium Unit" - a discrete parcel of real property a part of Jerome Village identified as a "Unit" in a duly recorded declaration of Condominium and shown on filed drawings for the Condominium, or on duly recorded or filed amendments thereto, together with their respective undivided interests in related common elements subject to the limitations on the use of the term Condominium contained in the definition of "Condominium" herein.

ARTICLE III. GOALS

The restrictions, conditions, easements, covenants, obligations and charges contained in this Master Declaration are declared to be in furtherance of the following purposes:

- A. Compliance with all zoning and similar governmental regulations;
- B. Promotion of the health, safety and welfare of all Owners and residents of the Property;
- C. Preservation, beautification and maintenance of the Property and all Improvements;
- D. Establishment of requirements for Jerome Village and use of the Property;
- E. To create, maintain and preserve the quality of life for all Owners and residents of Jerome Village; and
- F. To provide for mandatory membership of all Owners in the Master Association, as it may be constituted from time to time, and certain Sub-Associations, and the collection of funds to fulfill its objectives.

ARTICLE IV. USE RESTRICTIONS

The following restrictions and covenants concerning the use and occupancy of the Property shall run with the land and be binding upon the Master Developer, the Adjoining Owners (subject to the provisions of Article XV hereof), each Developer, and upon every Owner, tenant or occupant, their respective heirs, successors and assigns, as well as their family members, guests, and invitees.

A. Use. Except as otherwise permitted herein, each Lot, all Multi-Family Parcels, all Condominium Parcels and all other areas of the Property designated or zoned for residential development shall be occupied and used exclusively for residential purposes and purposes customarily incidental to residential occupancy thereof. Commercial Parcels shall be used only for purposes permitted by and under applicable zoning regulations relative to such Commercial Parcels. No Improvements may be constructed, modified or demolished by a Developer or

Owner on any Parcel unless and until the plans therefor have been approved by the Design Review Board, as further provided in Article V hereof.

B. Use of Common Property. Any Common Property may be used only in accordance with the purposes for which it is intended pursuant to Exhibit D and/or any applicable revisions thereto. All uses of the Common Property shall benefit or promote the health, safety, welfare, convenience, comfort, recreation, and enjoyment of the Owners and occupants of the Parcels and shall comply with the provisions of this Master Declaration, the laws of the State of Ohio, and the Rules.

C. Use of Condominium Parcel. Condominium Parcels may be utilized for the development thereon of a Condominium pursuant to Chapter 5311 of the Ohio Revised Code, as amended. No Improvements may be constructed on any Condominium Parcel until and unless the plans therefore have been approved by the Design Review Board, as further provided in Article V hereof.

D. Hazardous Actions or Materials. Nothing shall be done or kept in or on any Parcel, or in or on any portion of the Common Property that is unlawful or hazardous (excluding hazardous materials kept, maintained and used in accordance with all applicable environmental laws), that might reasonably be expected to increase the cost of casualty or public liability insurance covering the Common Property or that might unreasonably disturb the quiet occupancy of any person residing on any other Parcel. This paragraph shall not be construed so as to prohibit the Master Developer or Developers from construction activities consistent with good construction practices, nor any Commercial Parcel Owner from any permitted non-residential use.

E. Signs. All signage located within Jerome Village shall comply with the signage requirements of the Development and Architectural Documents.

F. Animals. No person may keep, breed, board or raise any animal, livestock, reptile or poultry of any kind for breeding or other commercial purpose on any Parcel or in or upon any part of the Common Property, unless expressly permitted by the Rules. No animals shall be kept which constitute a nuisance or which unreasonably interfere with any Owner's right to the quiet enjoyment of his or her property. Domestic animals must be kept in a contained area or on a leash, chain or rope at all times when not inside of a residence. The foregoing shall not apply to pet stores located on Commercial Parcels. Up to two (2) horses may be kept on any residentially planned and zoned Parcel having in excess of five (5) acres that is not a Condominium.

G. Nuisances. No noxious or offensive trade or activity shall be permitted on the Property or within any dwelling located on the Property, nor shall any use be made, nor condition allowed to exist, on any Parcel, or within any Unit or dwelling or structure erected on

any Parcel which unreasonably disturbs or interferes with the quiet occupancy of any person residing on any other Lot, Unit or Parcel.

II. Business. No industry, business, trade, occupation or profession of any kind may be conducted, operated or established on the Lots, Multi-Family Parcels or Condominium Parcels without the prior written approval of the Master Association Board. The provisions of this Section shall not prohibit a Lot or Unit Owner or resident from conducting a "home business" which does not involve non-resident employees at, or retail sales to customers visiting, the Lot, Unit or apartment unit located on a Multi-Family Parcel from which such home business is conducted. No exterior signs or signage visible from the exterior of a dwelling unit shall be permitted in connection with a "home business" conducted from a dwelling unit.

I. Storage. No open storage of any kind is permitted on any Lot, Multi-Family Parcel or Condominium Parcel. Except as hereinafter provided in this Paragraph I, no storage buildings of any kind are permitted on Lots, Multi-Family Parcels or Condominium Parcel, including, without limitation, sheds or barns. Storage buildings shall be permitted on Multi-Family Parcels and Condominium Parcels only as permitted by the Design Review Board pursuant to Article V hereof. Open storage and storage buildings shall be permitted on Commercial Parcels only as permitted by the Design Review Board pursuant to Article V hereof.

J. Hotel/Transient Uses; Leases. No Lot, Multi-Family Parcel or Condominium Unit may be used for hotel or transient uses, including without limitation, uses in which the occupant is provided customary hotel services such as room service for food and beverage, maid service, furnishing laundry and linen, or similar services, or leases to roomers or boarders. All residential leases shall be in writing and shall be subject to this Master Declaration.

K. Vehicles. The Master Association Board shall be entitled to create and enforce Rules concerning the parking of vehicles within Jerome Village (excluding parking on Multi-Family Parcels and Commercial Parcels) in accordance with plans approved by the Design Review Board. In addition to their authority to levy Parcel Assessments as penalties for the violation of the Rules, the Master Association Board shall be authorized to cause the removal of any vehicle violating the Rules. No trucks, commercial vehicles, boats, trailers, recreational vehicles, campers or mobile homes shall be parked or stored on any street, on any Lot or on any portion of any Multi-Family Parcel or Condominium Parcel (except in an enclosed structure shielded from view) for any time period longer than forty-eight (48) consecutive hours in any thirty (30) day period, provided, however, that nothing contained herein shall prohibit the reasonable use of such vehicles as may be necessary during construction or maintenance of residences on the Lots, Multi-Family Parcels and Condominium Parcel.

The word "trailer" shall include trailer coach, house trailer, mobile home, automobile trailer, camp car, camper or any other vehicle, whether or not self-propelled, constructed or existing in such a manner as would permit use and occupancy thereof, or for storage or the

conveyance of machinery, tools or equipment, whether resting on wheels, jacks, tires or other foundation. The word "truck" shall include and mean every type of motor vehicle other than passenger cars, sport utility vehicles, motorcycles, passenger vans and any vehicle other than a pickup truck or work van without a modified bed or enclosure which is used as a personal automotive vehicle by a resident or a member of a resident's family.

L. Trash. Except for the reasonably necessary activities of the Master Developer and Developers during the original development of the Property and Development Phases, no burning or storage of trash of any kind shall be permitted on the Property. All trash shall be deposited in covered sanitary containers, screened from view.

M. Antennae; Clotheslines. No outside television or radio aerial or antenna, or other aerial or antenna, including satellite receiving dishes, for reception or transmission, shall be maintained on any Lot, Multi-Family Parcel or Condominium Parcel, to the extent permissible under applicable statutes and regulations, including those administered by the Federal Communications Commission, except that this restriction shall not apply to satellite dishes with a diameter less than one meter, erected or installed to minimize visibility from the street which the dwelling fronts. No outdoor clotheslines shall be permitted on any Lot, Multi-Family Parcel or Condominium Parcel, nor shall the outdoor drying of laundered clothes on structures or improvements other than "clotheslines" (but which serve the same purpose), be permitted.

N. Utility Lines. All utility lines on the Property shall be underground, subject to the requirements of relevant governmental authorities and utility companies.

O. Holiday Displays. Any exterior holiday displays placed on any Lot, Unit, Multi-Family Parcel or Condominium, such as, but not limited to, exterior lights, holiday scenes, characters or music, shall be tasteful, not unduly large in size, not offensive to neighbors or other residents of the Property, and of limited duration. The Master Association Board shall be permitted to establish Rules regarding holiday displays.

P. Tanks; Wells. No tanks for the storage of propane gas or fuel oil shall be permitted to be located above or beneath the ground of any Lot, Multi-Family Parcel or Condominium Parcel except that propane gas grills are permitted. No wells of any sort or description shall be permitted on the Property. The foregoing restrictions as to propane gas and fuel oil tanks shall not apply to Parcels in excess of five (5) acres not developed as Condominiums, multi-family apartments or Commercial Parcels, and the foregoing restrictions as to wells shall not apply to water wells used to provide water to recharge ponds located on the Property.

Q. Street Trees. The Master Developer may designate trees to be planted along the street(s) adjacent to each Parcel. If the Master Developer determines to designate street trees, then Owners shall be deemed to have agreed to such uniform street trees. Each Owner shall be

responsible to care for (and if necessary, replace with a like kind tree) such street trees at the Owner's expense. The Master Developer may implement street tree planting requirements relative to Commercial Parcels and within Condominium Parcels and Multi-Family Parcels.

R. Mailboxes. The Master Developer shall designate a uniform style of curbside mailbox for all Lots in a Development Phase, and shall establish siting parameters for the locations thereof, with the intention of providing uniformity throughout each Development Phase. If any mailbox is damaged, destroyed or deteriorates, then each Lot Owner, at such Lot Owner's expense, shall repair or replace such mailbox with another of a like kind, design, pattern and color as designated by the Master Developer.

S. Yard Lights and Lamp Posts. All yard lights and lampposts shall conform to the design and location standards set forth by the Master Developer and as further provided in the Development and Architectural Documents.

T. Fencing. As further provided in the Development and Architectural Documents, the Design Review Board shall have the authority to establish standards according to which fencing and walls may be permitted at the Property. Said authority shall include the power to prohibit fencing or walls, or both, entirely, to prohibit or permit fencing or walls of certain types or in certain areas, and to prohibit or permit fencing or walls of certain types in certain areas. The Design Review Board may establish, and all fencing and walls shall conform to, specific standards for fencing. Separate specific standards may be set for perimeter yard fencing as distinct from pool enclosure fencing or other types of fencing. All fence plans must be approved by the Design Review Board, in writing, prior to the installation thereof.

U. Swimming Pools. No above ground swimming pool extending twelve (12) inches or more above the finished grade of the Lot shall be permitted upon any Lot except that this Article IV Paragraph U shall not be intended to prohibit the installation of a hot tub or sauna. If an in-ground pool is installed on any Lot, Multi-Family Parcel or Condominium Parcel, all fencing, screening and landscaping around said pool shall meet the Design Review Board standards. Notwithstanding the foregoing, all swimming pools and their related fencing, screening and landscaping are considered Improvements and must be approved by the Design Review Board.

V. Entrance Walls, Fencing, Subdivision Identification Signs, Earthen Mounds and Landscaping. The walls, fencing, subdivision identification signs, earthen mounds, electrical facilities, irrigation systems, utilities facilities and landscaping placed or installed on, over, under or through any of the Parcels by the Master Developer or by any Developer, shall not be removed or changed except with prior approval of the Design Review Board.

W. Tree Removal. No trees shall be removed from the Property except as disclosed in plans submitted to and approved by the Design Review Board. Any tree removed contrary to

the provisions hereof shall be replaced at a location and with a tree or trees (all as approved by the Design Review Board) of comparable caliper and species of the tree so removed. The Master Association Board may also levy a fine against any Owner who wrongly removes or permits the removal of one or more trees from the Property contrary to the provisions of this Paragraph W. The amount of such a fine shall be discretionary with the Master Association Board, but in any event shall not exceed two times the measurable economic gain to the Owner of having the tree(s) removed as determined by the Master Association Board.

X. Hunting, Trapping and Fishing. No hunting, trapping and fishing shall be permitted on any portion of Jerome Village.

Y. Compliance with Zoning Requirements. Certain provisions of this Master Declaration may have been included herein as a result of governmental requirements established through the zoning and development plan approval process in the State, County, City, Township and/or Village in which the Property is located. Compliance with all such governmental requirements, for so long as such requirements are effective and binding, is required by this Master Declaration. In the event, however, that such governmental entity(ies) change or agree to a modification of such underlying obligation(s), or if such obligations lapse or for any reason whatsoever become legally unenforceable, this Master Declaration shall be deemed modified, ipso facto and without need for further action on the part of the Master Developer or the Master Association, such that this Master Declaration requires compliance with the obligation as affected by such change or modification.

Z. Compliance with Subdivision Regulations. Notwithstanding the foregoing use restrictions contained in this Article IV, the Union County, Ohio Subdivisions Regulations as in effect from time to time shall control in the event of any conflict between these use restrictions and such Subdivision Regulations.

ARTICLE V. DEVELOPMENT AND ARCHITECTURAL STANDARDS

All Property at any time subject to this Master Declaration shall be governed and controlled by this Article.

A. Design Review Board. There is hereby created and constituted the Jerome Village Design Review Board, consisting at all times of not less than three (3) persons. Initially, all three (3) members of the Design Review Board shall be appointed by the Master Developer. Until the Turnover Date, the Master Developer shall retain exclusive control to appoint and remove all members of the Design Review Board. From and after the Turnover Date, the Master Association shall govern and control the Design Review Board and the Master Association Board shall appoint, elect and remove all three (3) members thereof; provided that at all times, at least one member of the Design Review Board shall be a licensed architect experienced in master planned mixed use communities such as Jerome Village. At all times, the Design Review Board

shall have the absolute authority and final say with respect to all plan reviews with respect to any Improvements constructed or to be constructed at or on the Property. The Design Review Board shall be governed in their review and approval by the Development and Architectural Documents.

The Design Review Board shall have the exclusive authority to interpret and define the Development and Architectural Documents. Each Developer and Owner shall submit all proposed development plans (preliminary and final), all proposed subdivision plats (preliminary and final), all proposed development and building plans, and all plans for Improvements to the Design Review Board for review and approval prior to submission to any governmental body for review and approval. Each Developer and Owner covenants and agrees by acceptance of a deed to a Parcel, to comply with, and to cause such Owner's property and any occupant thereof to comply with the standards promulgated by the Development and Architectural Documents, as interpreted by the Design Review Board. No Development of a Development Parcel shall be undertaken and no Improvement shall be placed, erected, constructed or installed on the Property by any Developer or Owner, no construction (which term shall include in its definition staking, clearing, excavation, grading, other site work, and building construction) by any Developer, other building company, contractor or Owner shall be permitted, and no other changes to the exterior elevation of any existing Improvement, including changes to exterior colors, fixtures, or roof shall be made, without, until and unless the Developer, builder, contractor or Owner first obtains the written approval thereof from the Design Review Board and otherwise complies with the provisions of this Master Declaration. Improvements, additions and modifications to structures and/or alterations to natural or permitted improved site conditions, including landscaping and tree removal, after the original site construction has been completed as approved by the Design Review Board, shall be subject to the prior written approval of the Design Review Board.

B. Modifications. No Person shall construct any Improvement on the Property, including without limitation, alter surfaces of existing Improvements, change paint colors or roofing materials, construct or modify fencing, or install any recreational device, without the prior written consent of the Design Review Board. Owners shall submit plans and specifications showing the nature, kind, shape, color, size, materials and location of Improvements and alterations to the Design Review Board for approval. Nothing contained herein shall be construed to limit the right of an Owner to remodel or decorate the interior of any building constructed on the Property.

C. Variances. To avoid unnecessary hardship and/or to overcome practical difficulties in the application of the provisions of this Master Declaration and the Development and Architectural Documents, the Design Review Board shall have the authority to grant reasonable variances from the provisions of this Article and the Development and Architectural Documents; provided that the activity or condition is not prohibited by applicable law; and provided further that, in the judgment of the Design Review Board, the variance is in the best

interest of the community and is within the spirit of the standards of the Development and Architectural Documents. No variance granted pursuant to this Paragraph C shall constitute a waiver of any provision of this Master Declaration as applied to any other Person or any other part of the Property. Any variance granted by the Design Review Board pursuant to this Paragraph C shall apply solely to the Parcel for which a variance was requested and granted and not to any other similarly situated Parcel. The granting of a variance for a particular Parcel shall not be deemed to establish a course of conduct or a policy by the Design Review Board to grant similar variances to similarly situated Parcels.

D. Improvements by the Master Developer; Pre-Approved Plans. Notwithstanding the foregoing to the contrary, all Improvements and landscaping constructed by the Master Developer or its partners, members or shareholders shall be deemed to comply in all respects with the requirements of the Design Review Board and the Development and Architectural Documents, and separate approval therefore by the Design Review Board is not required. In addition, the Design Review Board shall have the right, upon review of submitted standard building plans from the individual Development Phase Developers, to pre-approve building plans. Upon approval by the Design Review Board, such building plans shall be deemed approved by the Design Review Board; subject, however, to the further requirement that such pre-approved building plans shall require further submissions to the Design Review Board for each use of such plans for review and approval by the Design Review Board of proposed construction materials, exterior colors, lot orientation, lot setbacks and landscaping.

E. Exclusive Jurisdiction of Design Review Board. The Design Review Board shall be the sole and exclusive design review board for Jerome Village and shall be the sole and exclusive authority for interpretation of the Development and Architectural Documents, subject to the provisions of Article V Paragraph G hereof.

F. Requirement to Receive Design Review Board Approval. No Person shall apply to any governmental unit, agency, authority or officer for any development plan approval, subdivision plat approval, condominium development approval, construction permit, building permit or variance pertaining to any Improvements to be developed, constructed or installed within Jerome Village unless and until the Design Review Board has endorsed its written approval thereon.

G. Amendments, Modifications and Amplifications of Development and Architectural Documents. Until the Turnover Date, the Master Developer shall have and retain sole and complete discretion to amend, modify and amplify the Development and Architectural Documents, subject to the terms and conditions of the zoning and governmental approvals pertaining to Jerome Village. From and after the Turnover Date, the Master Association Board, upon recommendation of the Design Review Board, or upon its own initiative, shall have the right to amend, modify and amplify the Development and Architectural Documents.

H. Inspection License. During site development and the development and construction of any Improvements on a Parcel, the Design Review Board and its duly authorized representatives are granted an irrevocable license to come upon the Parcel on which site development is occurring or Improvements are being developed and constructed, to determine compliance with the development and building plans approved by the Design Review Board.

I. Liability Relating to Approvals. Neither the Master Developer, the Master Association, the Master Association Board, the Design Review Board, nor any member thereof, nor any of their respective heirs, personal representatives, successors and assigns, shall be liable to anyone submitting plans and specifications for approval by reason of mistakes of judgment, negligence, or nonfeasance arising out of, or in connection with, the approval or disapproval or failure to approve the same. Every Person and Parcel Owner who submits plans and/or specifications or otherwise requests approval from the Design Review Board agrees, by submission thereof, that they will not bring any action or suit, seek damages, or otherwise attempt to compel the approval of the same. Each Parcel Owner shall be responsible for ensuring that any Improvements constructed on their Parcel comply with any zoning ordinances and any easements, covenants and conditions of record.

J. Green Concept Development. Jerome Village is a "Green Concept Development", meaning key natural features will be identified and preserved within the Common Property. Storm water for Jerome Village will be handled through low impact designated drainage systems with extensive use of bio-swales, thus insuring rainwater will be returned to the aquifer. Major wetlands will be maintained and created to purify water and create wildlife habitat. The Master Developer, the Design Review Board and the Master Association shall each have enforcement rights hereunder to preserve and protect all bio-swales, wetlands and drainage systems installed with Jerome Village.

K. Enforcement. Failure of a person to comply with the provisions of this Article V will result in the Design Review Board exercising its enforcement rights pursuant to Article XIX Paragraph B hereof.

ARTICLE VI. EASEMENTS AND LICENSES

A. Easement of Access and Enjoyment Over Common Property. Every Owner shall have a right and easement (in common with all other Owners) of enjoyment in, over, and upon the Common Property, which rights shall be appurtenant to, and shall pass with the title to, such Owner's property, subject to the terms and limitations set forth in this Master Declaration, and subject to the Rules. An Owner may delegate such Owner's rights of access and enjoyment to family members, tenants, occupants, guests and invitees.

B. Right of Entry for Repair. The duly authorized Manager and its agents, officers, contractors, and employees of the Master Association shall have a right of entry and access to the

Property, including without limitation the Lots, Condominium Parcels, Multi-Family Parcels and Commercial Parcels, for the purpose of performing the Master Association's rights or obligations set forth in this Master Declaration. The Master Association may enter any Parcel to remove or correct any violation of this Master Declaration or the Rules, or to maintain, repair, and replace the Common Property, but only during reasonable hours and after providing seventy-two (72) hours advance notice to the Owner, except in cases of emergency.

C. Easement for Utilities and Other Purposes. The Master Developer retains the right to and may convey easements over the Common Property or within any platted easement area on any Parcel, to any entity, public or private, for the purpose of constructing, installing, maintaining, and operating poles, pipes, conduit, wires, ducts, cables, and other equipment necessary to furnish electrical, gas, sewer, water, telephone, cable television, internet, and other similar utility or security services, whether of public or private nature, and to any entity for such other purposes as the Master Developer deems appropriate; provided that such equipment or the exercise of such easement rights shall not unreasonably interfere with the Owners' use and enjoyment of the Property. The Master Developer may grant such easements over all portions of the Property for the benefit of adjacent properties as the Master Developer deems appropriate; provided that the grant of such easements imposes no undue, unreasonable, or material burden or cost upon the Property; and further provided that except within existing platted easement areas, the Master Developer may not convey any easement over a Parcel which has previously been transferred to a Developer or Owner without the prior written consent of the Developer or Owner thereof (which consent shall not be unreasonably delayed, conditioned or withheld), as appropriate. The approval or consent of an Owner shall not be required for the Master Developer's grant of an additional easement within a platted easement area. The foregoing notwithstanding, each Development Phase Developer, and each Owner, by acceptance of a deed to any Parcel, grants an irrevocable and limited power of attorney to the Master Developer, which power shall be deemed coupled with an interest, for the purpose of conveying easement rights within existing platted easement areas to the extent and as deemed desirable by the Master Developer.

D. Easement for Services. A non-exclusive easement is hereby granted to all police, firefighters, ambulance operators, mail personnel, delivery personnel, garbage removal personnel, all similar persons, local governmental authorities and the Master Association (but not to the public in general) to enter upon the Common Property to perform their duties.

E. Reservation of Special Easements. The Master Developer hereby reserves special easements for the purpose of constructing Improvements or conveying rights deemed by the Master Developer to be beneficial to the Property including, but not limited to, easements for bio-swales. These special easement areas are also No-Build Zones. The special easement areas may be parts of individual Parcels instead of on Common Property. In such cases, the Owner(s) of the Property(ies) affected by the special easement(s) shall be and remain responsible for the ordinary care and maintenance of the special easement area. If special fencing, landscaping,

storm water detention/retention, or community safety or entry features are constructed in a special easement area by the Master Developer, or any governmental entity exercising jurisdiction over the Property, or the Master Association, the responsibilities of the Owner on whose property such Improvement has been constructed shall not exceed ordinary grass cutting, trimming and watering around such Improvements. Nothing contained in this Section shall require that the Master Developer reserve or establish special easements.

F. No-Build Zones. Any areas designated on any recorded plat of Jerome Village, or in prior deed restrictions as "Open Space" shall be areas in which no Owner shall have the right to construct or locate any Improvements.

G. Compliance with Subdivision Regulations. Notwithstanding the foregoing easements and licenses contained in this Article VI, the Union County, Ohio Subdivision Regulations as in effect from time to time shall control in the event of any conflict between these easements and licenses and such Subdivision Regulations.

ARTICLE VII. THE MASTER ASSOCIATION

A. Membership. The Master Developer and each Owner shall have a membership in the Master Association, and by acceptance of a deed to a Parcel, every Owner agrees to and acknowledges being a Member of the Master Association. Membership is a right appurtenant to and inseparable from an Owner's fee simple title in a Parcel, and such right of membership shall automatically transfer to any transferee of fee simple title to a Parcel at the time such title is conveyed or at such time as a land installment contract is entered for the conveyance of fee simple title. The foregoing is not intended to include persons who hold an interest merely as security for the performance of an obligation, and the giving of a security interest or mortgage shall not terminate an Owner's membership. No Owner, whether one or more persons, shall have more than one membership per Parcel owned. In the event an Owner consists of more than one Person, such Persons shall have one membership in the Master Association as tenants in common.

B. Governance. Voting and all other matters regarding the governance and operation of the Master Association shall be set forth herein and in the Master Association's Articles of Incorporation and Bylaws, including all amendments hereto and thereto.

C. Composition of Master Association Board. At all times, the Master Association Board shall be composed of three (3) Directors. Until the Turnover Date, all Directors of the Master Association Board shall be appointed by the Master Developer. On the Turnover Date, all Directors of the Master Association appointed by the Master Developer shall resign and a new Board shall be constituted for the Master Association consisting of one (1) Director elected from each of the Commercial Property Owners Association, the Residential Property Owners Association and the Town Center Property Owners Association. Each Director of the Master

Association shall hold office for a three (3) year term; provided that the initial Director of the Master Association elected by the Commercial Property Owners Association shall be elected to a one (1) year term, the initial Director of the Master Association elected by the Town Center Property Owners Association shall be elected to a two (2) year term, and the initial Director of the Master Association elected by the Residential Property Owners Association shall be elected to a three (3) year term, in order that the terms of one-third (1/3) of all Directors of the Master Association expire annually.

D. Voting Rights. The Members of the Master Association shall not have any right to vote on any matter pertaining to this Master Declaration or the Master Association, except as otherwise provided herein or required by law. The Master Association shall be governed and controlled exclusively by the Master Association Board, who shall have and possess all voting rights and control hereunder.

E. Bylaws. The initial Bylaws of the Master Association shall be as set forth in the attached Exhibit E, subject to amendment as permitted therein.

ARTICLE VIII. THE COMMERCIAL PROPERTY OWNERS ASSOCIATION

A. Creation and Implementation. Prior to the development of the first Commercial Parcel (other than Commercial Parcels located in the Town Center), there shall be created as a Sub-Association of the Master Association, the Commercial Property Owners Association and the Commercial Property Declaration shall be filed against and encumber such Commercial Parcel. Thereafter, prior to the development of any additional Commercial Parcel (other than Commercial Parcels located in the Town Center), the Commercial Property Declaration shall be amended and expanded to encumber each such Commercial Parcel being developed, such that at all times, all Commercial Parcels (other than the Commercial Parcels located in the Town Center) shall be encumbered by the Commercial Property Declaration. At all times, the Commercial Property Owners Association shall be subject and subordinate to the Master Association.

B. Membership. The Master Developer and each Owner of a Commercial Parcel (except Owners of Commercial Parcels within the Town Center) shall have a membership in the Commercial Property Owners Association, and by acceptance of a deed to a Commercial Parcel, every Owner of a Commercial Parcel agrees to and acknowledges being a Member of the Commercial Property Owners Association. Membership in the Commercial Property Owners Association is a right appurtenant to and inseparable from a Commercial Parcel Owner's fee simple title in a Commercial Parcel, and such right of membership shall automatically transfer to any transferee of fee simple title to a Commercial Parcel at the time such title is conveyed or at such time as a land installment contract is entered for the conveyance of fee simple title. The foregoing is not intended to include persons who hold an interest merely as security for the performance of an obligation, and the giving of a security interest or mortgage shall not

terminate a Commercial Parcel Owner's membership. No Commercial Parcel Owner, whether one or more Persons, shall have more than one membership per Commercial Parcel owned. In the event a Commercial Parcel Owner consists of more than one Person, such Persons shall have one membership in the Commercial Property Owners Association as tenants in common.

C. Governance. Voting and all other matters regarding the governance and operation of the Commercial Property Owners Association shall be set forth in the Commercial Property Owners Association's Articles of Incorporation and Bylaws, this Master Declaration and a separate declaration filed of record pertaining to the Commercial Property Owners Association, including all amendments hereto and thereto.

D. Classes of Membership. The Membership of the Commercial Property Owners Association shall be divided into two (2) classes, having the rights and obligations herein described:

1. Master Member. There shall be one (1) Master Member of the Commercial Property Owners Association, being the Master Developer. In all Commercial Property Owners Association matters involving a vote, the Master Member of the Commercial Property Owners Association shall have one (1) vote for each Commercial Parcel of the Property (whether or not such Commercial Parcel has been transferred to a Developer or individual Commercial Parcel Owner); until such time as the Commercial Parcel Owners become voting members of the Commercial Property Owners Association, as provided in Article VIII Paragraph D.2. hereof, after which time, the Master Member of the Commercial Property Owners Association shall no longer have any voting rights in its role as Master Member of the Commercial Property Owners Association but shall retain voting rights only as a Commercial Parcel Owner Member to the extent applicable.

2. Commercial Parcel Owner Members. Each Owner of a Commercial Parcel (excluding Commercial Parcels in the Town Center) shall be a member of the Commercial Property Owners Association. Sub-Associations created as permitted by Article XVII Paragraph B hereof shall not be Members of the Commercial Property Owners Association. The Commercial Parcel Owner Members shall not be voting members of the Commercial Property Owners Association until the Turnover Date, at which time, the Master Member of the Commercial Property Owners Association shall no longer have any voting rights in the Commercial Property Owners Association in its role as Master Member and each Commercial Parcel Owner (including the Master Developer, if applicable) shall be entitled to vote on Commercial Property Owners Association matters submitted to a vote. The number of votes to be possessed by each Commercial Parcel Owner shall be determined as follows:

One vote shall be given to each Owner and additional votes shall be given to Owners of Commercial Parcels on which building Improvements have been developed and constructed, at a ratio of one vote for each 15,000 sq. ft. of building Improvements (or portion thereof if less than 15,000 sq. ft.).

Irrespective of whether the Commercial Parcel Owners have voting rights, they shall have enforcement rights for any violation of development and use restrictions as provided for herein.

E. Composition of Board. At all times, the Commercial Property Owners Association shall be comprised of three (3) Directors. Until the Turnover Date, all Directors of the Commercial Property Owners Association shall be appointed by the Master Developer and the same natural Persons may be Directors of one or more of the Master Association, the Commercial Property Owners Association, the Residential Property Owners Association and the Town Center Property Owners Association. On the Turnover Date, all Directors of the Commercial Property Owners Association appointed by the Master Developer shall resign and a new Board shall be constituted for the Commercial Property Owners Association consisting of three (3) natural persons who own or represent the owners of Commercial Parcels (other than Commercial Parcels located in the Town Center). Each Director of the Commercial Property Owners Association shall hold office for a three (3) year term; provided that the initial Directors elected by the members on the Turnover Date shall be elected to staggered terms with one (1) Director elected to a one (1) year term, one (1) Director elected to a two (2) year term, and one (1) Director elected to a three (3) year term, determined on the number of votes cast for each Director, with the Director receiving the most votes being elected to the longest term (3 years) and in descending order therefrom. Consequently, after the Turnover Date, the term of one third (1/3) of all Directors of the Commercial Property Owners Association shall expire annually.

ARTICLE IX. THE RESIDENTIAL PROPERTY OWNERS ASSOCIATION

A. Creation and Implementation. Prior to the development of the first Residential Parcel, there shall be created as a Sub-Association of the Master Association, the Residential Property Owners Association and the Residential Property Declaration shall be filed against and encumber such Residential Parcel. Thereafter, prior to the development of any additional Residential Parcel, the Residential Property Declaration shall be amended and expanded to encumber each such Residential Parcel being developed, such that at all times, all Residential Parcels shall be encumbered by the Residential Property Declaration. At all times, the Residential Property Owners Association shall be subject and subordinate to the Master Association.

B. Membership. The Master Developer, each Lot or Unit Owner and each Owner of a Multi-Family Parcel shall have a membership in the Residential Property Owners Association,

and by acceptance of a deed to a Lot, Unit or Multi-Family Parcel, every Lot, Unit or Multi-Family Parcel Owner agrees to and acknowledges being a Member of the Residential Property Owners Association. Membership in the Residential Property Owners Association is a right appurtenant to and inseparable from a Lot, Unit or Multi-Family Parcel Owner's fee simple title in a Lot, Unit or Multi-Family Parcel, and such right of membership shall automatically transfer to any transferee of fee simple title to a Lot, Unit or Multi-Family Parcel at the time such title is conveyed or at such time as a land installment contract is entered for the conveyance of fee simple title. The foregoing is not intended to include persons who hold an interest merely as security for the performance of an obligation, and the giving of a security interest or mortgage shall not terminate a Lot, Unit or Multi-Family Parcel Owner's membership. No Lot, Unit or Multi-Family Parcel Owner, whether one or more Persons, shall have more than one membership per Lot, Unit or Multi-Family Parcel owned. In the event a Lot, Unit or Multi-Family Parcel Owner consists of more than one Person, such Persons shall have one membership in the Residential Property Owners Association as tenants in common.

C. Governance. Voting and all other matters regarding the governance and operation of the Residential Property Owners Association shall be set forth in the Residential Property Owners Association's Articles of Incorporation and Bylaws, this Master Declaration and a separate declaration filed of record pertaining to the Residential Property Owners Association, including all amendments hereto and thereto.

D. Classes of Membership. The Membership of the Residential Property Owners Association shall be divided into two (2) classes, having the rights and obligations herein described:

1. Master Member. There shall be one (1) Master Member of the Residential Property Owners Association, being the Master Developer. In all Residential Property Owners Association matters involving a vote, the Master Member of the Residential Property Owners Association shall have one (1) vote for each planned residential Lot, each Unit and each Multi-Family Parcel of the Property (whether or not such Lot, Unit or Multi-Family Parcel has been transferred to a Developer or individual Lot, Unit or Multi-Family Parcel Owner); until such time as the Lot, Unit or Multi-Family Parcel Owners become voting members of the Residential Property Owners Association, as provided in Article IX Paragraph D.2. hereof, after which time, the Master Member of the Residential Property Owners Association shall no longer have any voting rights in its role as Master Member of the Residential Property Owners Association but shall retain voting rights only as a Lot, Unit or Multi-Family Parcel Owner Member to the extent applicable.

2. Lot, Unit or Multi-Family Parcel Owner Members. Each Owner of a residential Lot in one of the single-family subdivisions, each Unit Owner in a Condominium and each Owner of a Multi-Family Parcel shall be a member of the Residential Property Owners Association. Sub-Associations created as permitted by

Article XVII hereof and Condominium Associations shall not be Members of the Residential Property Owners Association. The Lot, Unit or Multi-Family Parcel Owner Members shall not be voting members of the Residential Property Owners Association until the Turnover Date, at which time the Master Member of the Residential Property Owners Association shall no longer have any voting rights in the Residential Property Owners Association in its role as Master Member of the Residential Property Owners Association and each Lot, Unit or Multi-Family Parcel Owner (including the Master Developer, if applicable) shall be entitled to vote on Residential Property Owners Association matters submitted to a vote. The number of votes to be possessed by each Lot, Unit or Multi-Family Parcel Owner shall be determined as follows:

Each Lot Owner shall have one vote, each Unit Owner shall have one vote and the Owner of a Multi-Family Parcel shall have one vote.

Irrespective of whether the Lot, Unit or Multi-Family Parcel Owners have voting rights, they shall have enforcement rights for any violation of development and use restrictions as provided for herein.

E. Composition of Board. At all times, the Residential Property Owners Association shall be comprised of three (3) Directors. Until the Turnover Date, all Directors of the Residential Property Owners Association shall be appointed by the Master Developer and the same natural Persons may be Directors of one or more of the Master Association, the Commercial Property Owners Association, the Residential Property Owners Association and the Town Center Property Owners Association. On the Turnover Date, all Directors of the Residential Property Owners Association appointed by the Master Developer shall resign and a new Board shall be constituted for the Residential Property Owners Association consisting of three (3) natural persons who own or represent the Lot, Unit and Multi-Family Parcel Owners. Each Director of the Residential Property Owners Association shall hold office for a three (3) year term; provided that the initial Directors elected by the members on the Turnover Date shall be elected to staggered terms with one (1) Director elected to a one (1) year term, one (1) Director elected to a two (2) year term, and one (1) Director elected to a three (3) year term, determined on the number of votes cast for each Director, with the Director receiving the most votes being elected to the longest term (3 years) and in descending order therefrom. Consequently, after the Turnover Date, the term of one third (1/3) of all Directors of the Residential Property Owners Association shall expire annually.

ARTICLE X. THE TOWN CENTER PROPERTY OWNERS ASSOCIATION

A. Creation and Implementation. Prior to development of any portions of the Town Center as a Commercial Parcel, there shall be created as a Sub-Association of the Master Association, the Town Center Property Owners Association and the Town Center Property Declaration shall be filed against and encumber such portions of the Town Center thereby

developed as a Commercial Parcel. Thereafter, prior to the development of any additional Commercial Parcel in the Town Center, the Town Center Property Declaration shall be amended and expanded to encumber each such Commercial Parcel being developed in the Town Center, such that at all times, all Commercial Parcels located in the Town Center shall be encumbered by the Town Center Property Declaration. At all times, the Town Center Property Owners Association shall be subject and subordinate to the Master Association.

B. Membership. The Master Developer and each Owner of a Town Center Commercial Parcel shall have a membership in the Town Center Property Owners Association, and by acceptance of a deed to a Town Center Commercial Parcel, every Owner of a Town Center Commercial Parcel agrees to and acknowledges being a Member of the Town Center Property Owners Association. Membership in the Town Center Property Owners Association is a right appurtenant to and inseparable from a Town Center Commercial Parcel Owner's fee simple title in a Town Center Commercial Parcel, and such right of membership shall automatically transfer to any transferee of fee simple title to a Town Center Commercial Parcel at the time such title is conveyed or at such time as a land installment contract is entered for the conveyance of fee simple title. The foregoing is not intended to include persons who hold an interest merely as security for the performance of an obligation, and the giving of a security interest or mortgage shall not terminate a Town Center Commercial Parcel Owner's membership. No Town Center Commercial Parcel Owner, whether one or more Persons, shall have more than one membership per Town Center Commercial Parcel owned. In the event a Town Center Commercial Parcel Owner consists of more than one Person, such Persons shall have one membership in the Town Center Property Owners Association as tenants in common.

C. Governance. Voting and all other matters regarding the governance and operation of the Town Center Property Owners Association shall be set forth in the Town Center Property Owners Association's Articles of Incorporation and Bylaws, this Master Declaration and a separate declaration filed of record pertaining to the Town Center Property Owners Association, including all amendments hereto and thereto.

D. Classes of Membership. The Membership of the Town Center Property Owners Association shall be divided into two (2) classes, having the rights and obligations herein described:

1. Master Member. There shall be one (1) Master Member of the Town Center Property Owners Association, being the Master Developer. In all Town Center Property Owners Association matters involving a vote, the Master Member of the Town Center Property Owners Association shall have one (1) vote for each Town Center Commercial Parcel of the Property (whether or not such Town Center Commercial Parcel has been transferred to a Developer or individual Town Center Commercial Parcel Owner); until such time as the Town Center Commercial Parcel Owners become voting members of the Town Center Property Owners Association, as provided in Article X Paragraph D.2. hereof, after which time, the Master Member of the Town Center

Property Owners Association shall no longer have any voting rights in its role as Master Member of the Town Center Property Owners Association but shall retain voting rights only as a Town Center Commercial Parcel Owner Member to the extent applicable.

2. Town Center Commercial Parcel Owner Members. Each Owner of a Town Center Commercial Parcel shall be a member of the Town Center Property Owners Association. Sub-Associations created as permitted by Article XVII hercof shall not be Members of the Town Center Property Owners Association. The Town Center Commercial Parcel Owner Members shall not be voting members of the Town Center Property Owners Association until the Turnover Date, at which time the Master Member of the Town Center Property Owners Association shall no longer have any voting rights in the Town Center Property Owners Association in its role as Master Member and each Town Center Commercial Parcel Owner (including the Master Developer, if applicable) shall be entitled to vote on Town Center Property Owners Association matters submitted to a vote. The number of votes to be possessed by each Town Center Commercial Parcel Owner shall be determined as follows:

One vote shall be given to each Owner and additional votes shall be given to Owners of Town Center Commercial Parcels on which building Improvements have been developed and constructed, at a ratio of one vote for each 5,000 sq. ft. of building Improvements (or portion thereof if less than 5,000 sq. ft.).

Irrespective of whether the Town Center Commercial Parcel Owners have voting rights, they shall have enforcement rights for any violation of development and use restrictions as provided for herein.

E. Composition of Board. At all times, the Town Center Property Owners Association shall be comprised of three (3) Directors. Until the Turnover Date, all Directors of the Town Center Property Owners Association shall be appointed by the Master Developer and the same natural Persons may be Directors of one or more of the Master Association, the Commercial Property Owners Association, the Residential Property Owners Association and the Town Center Property Owners Association. On the Turnover Date, all Directors of the Town Center Property Owners Association appointed by the Master Developer shall resign and a new Board shall be constituted for the Town Center Property Owners Association consisting of three (3) natural persons who own or represent the Town Center Commercial Parcel Owners. Each Director of the Town Center Property Owners Association shall hold office for a three (3) year term; provided that the initial Directors elected by the members on the Turnover Date shall be elected to staggered terms with one (1) Director elected to a one (1) year term, one (1) Director elected to a two (2) year term, and one (1) Director elected to a three (3) year term, determined on the number of votes cast for each Director, with the Director receiving the most votes being elected to the longest term (3 years) and in descending order therefrom. Consequently, after the

Turnover Date, the term of one third (1/3) of all Directors of the Town Center Property Owners Association shall expire annually.

ARTICLE XI. RIGHTS AND OBLIGATIONS OF THE MASTER ASSOCIATION

A. Personal Property and Real Property for Common Use. The Master Association may acquire, hold, mortgage and dispose of tangible and intangible personal property and real property.

B. Rules and Regulations. The Master Association may make and enforce reasonable rules and regulations governing the use of the Property, which shall be consistent with this Master Declaration and the Governing Documents. The Master Association shall have the power to impose sanctions on Owners, including without limitation, suspension of the right to use the Common Property. In addition, the Board shall have the power to seek relief in any court for violations or to abate unreasonable disturbances.

C. Implied Rights. The Master Association may exercise any other right or privilege given to it expressly by the laws of the State and this Master Declaration, and every other right or privilege reasonably implied from the existence of any right or privilege granted in this Master Declaration, or reasonably necessary to effect any such right or privilege.

D. Joint Use and Cost-Sharing Agreements. The Master Association may enter into agreements with any other homeowners association and/or master association, including but not limited to, Sub-Associations, whereby: (i) any other homeowners association, master association and/or Sub-Association agrees to maintain, repair and replace the Common Property (and any other common improvements or areas benefiting the Property), and (ii) the Master Association and any other homeowners association, master association and/or Sub-Association grant reciprocal rights and licenses to members of each such association to use and enjoy common areas, subject to such rules, regulation, restrictions and fees as the board of trustees of each homeowners association may from time to time determine.

E. Managing Agent. The Master Association may retain and employ a Manager, which may be the Master Developer (or an affiliate thereof), a Developer or an independent third-party, and may delegate to the Manager such duties as the Master Association Board might otherwise be authorized or obligated to perform. The compensation of the Manager shall be an Administrative Expense. Any management agreement shall allow for termination by either party, without cause, and without penalty upon not less than thirty (30) nor more than ninety (90) days' prior written notice.

F. Insurance.

1. The Master Association shall be required to obtain and maintain adequate blanket property insurance and flood insurance covering all of the Common Property

owned by the Master Association, and liability insurance pertaining to the Common Property, in each case in amounts as are commonly required by comparable master associations. The cost of such insurance shall be an Administrative Expense.

2. The Master Association may, in the Board's discretion, obtain and maintain the following insurance as an Administrative Expense: (a) fidelity bond coverage and workers' compensation insurance for all officers, directors, board members and employees of the Master Association and all other persons handling or responsible for handling funds of the Master Association; (b) adequate comprehensive general liability insurance; (c) directors, officers and trustees liability insurance; (d) additional insurance against such other hazards and casualties as is required by law; and (e) any other insurance the Master Association deems necessary.

G. Condemnation. The Master Association shall represent the Owners in any condemnation proceedings or in negotiations, settlements and agreements with the condemning authority for acquisition of the Common Property, or any portion thereof. Each Owner hereby appoints the Master Association as its attorney-in-fact for such purpose. The awards or proceeds of any condemnation action shall be payable to the Master Association, to be held in trust or used for the benefit of the Owners.

H. Books, Records. Upon reasonable request of any Member, the Master Association shall be required to make available for inspection all books, records and financial statements of the Master Association during regular business hours. Any copies requested by a Member shall be charged at a reasonable fee per copy as established by the Master Association Board from time to time. Notwithstanding the foregoing, none of the books, records or documents pertaining to any of the following matters may be examined or copied without the express approval of the Master Association Board:

1. information that pertains to personnel matters;
2. communications with legal counsel or attorney work product pertaining to potential, threatened or pending litigation, or other property-related matters;
3. information that pertains to contracts or transactions currently under negotiation, or information that is contained in a contract or other agreement containing confidentiality requirements and that is subject to those requirements;
4. information that relates to the enforcement of the Master Declaration, Bylaws or Rules of the Master Association against other Owners; and
5. information, the disclosure of which is prohibited by state or federal law.

ARTICLE XII. ADMINISTRATIVE EXPENSES REIMBURSEMENT

All Administrative Expenses incurred shall be paid and reimbursed by the Commercial Property Owners Association, the Residential Property Owners Association and the Town Center Property Owners Association as provided in this Article XII.

A. Allocation of Administrative Expenses. On an annual calendar year basis, the Board of the Master Association shall make a determination of the allocation of Administrative Expenses among the Commercial Property Owners Association, the Residential Property Owners Association and the Town Center Property Owners Association. Such allocation need not be equal but shall be based on the services and administrative tasks required by the Master Association, the Board of the Master Association and the Design Review Board in relation to the Commercial Property Owners Association, the Residential Property Owners Association and the Town Center Property Owners Association and their respective Members. Such allocation shall be final and shall apply until a further allocation is determined by the Board of the Master Association.

B. Billing for Administrative Expenses. Based on the allocation established pursuant to Paragraph A above, the Master Association (or the Manager on behalf of the Master Association) shall invoice the Commercial Property Owners Association, the Residential Property Owners Association and the Town Center Property Owners Association their respective shares of Administrative Expenses on a routine basis, such as monthly or quarterly, and all such Administrative Expenses shall be due and payable within thirty (30) days after invoice. Any Administrative Expenses not paid in full within thirty (30) days after invoice shall incur a late charge of one percent (1%) per month.

C. Covenant to Assess. It shall be a requirement for approval by the Master Association of all Sub-Association documents that the Commercial Property Owners Association, the Residential Property Owners Association and the Town Center Property Owners Association pursuant to Article XVII Paragraph E hereof, that each of the Commercial Property Owners Association, the Residential Property Owners Association and the Town Center Property Owners Association covenant and agree therein to pass through and assess their respective Members all Administrative Expenses allocated and invoiced hereunder.

ARTICLE XIII. MAINTENANCE

A. Maintenance by Association. The owner of Common Property shall maintain and keep in good repair the Common Property. This maintenance shall include, without limitation, maintenance, repair, and replacement of all landscaping and other flora, structures, and improvements situated upon the Common Property and all personal property used in connection with the operation of the Common Property. The cost of installing and maintaining entry features and related improvements, and common areas, located entirely within, and for the sole

benefit of any Multi-Family Parcel, Commercial Parcel or Condominium, which are available solely to the Multi-Family Parcel's residents, the Commercial Parcel's tenants, occupants and invitees or the Condominium Unit Owners, shall not be shared in any way with the Owners of Lots in the single-family subdivisions at the Property.

B. Maintenance by Owner. Each Owner or occupant shall repair, replace, and maintain in good order and condition, at his/her expense, portions of, improvements to, structures on, and equipment and components used in connection with his/her property. This maintenance responsibility includes, without limitation, promptly furnishing all necessary materials and performing or causing to be performed at his/her own expense all maintenance, repairs and replacements within such property that, if omitted, would adversely affect the safety and usefulness of the Common Property. Each Owner shall maintain those portions of his/her property that are adjacent to any portion of the Common Property in accordance with the Rules and the requirements set forth in this Master Declaration.

ARTICLE XIV. JEROME VILLAGE COMMUNITY AUTHORITY

Jerome Village shall, in all respects, be subject at all times to the Declaration of Covenants, Restrictions and Agreements for the Community Authority recorded on February 26, 2010 as Instrument No. 366051, Union County Recorder's Office, and in Volume 859, Page 275, Delaware County Recorder's Office, as amended from time to time (the "Community Authority Declaration").

ARTICLE XV. ADJOINING OWNER PROPERTY

A. Joinder of Adjoining Owners. The Adjoining Owners are joining in the execution and delivery of this Master Declaration in order to provide for their respective Adjoining Owner Properties to be a part of Jerome Village and restrict their respective Adjoining Owner Property upon development as hereinafter provided. The Adjoining Owners were parties to the Planned Unit Development zoning undertaken by the Master Developer in Jerome Township, Union County, Ohio to create Jerome Village. Each of the Adjoining Owners covenants and agrees not to seek a rezoning or other reclassification for zoning purposes of its respective Adjoining Owner Property without the express written consent of the Master Developer.

B. Application of Master Declaration, Commercial Property Declaration, Residential Property Declaration, and Town Center Declaration to Adjoining Owners and Adjoining Owner Property. Notwithstanding anything contained herein to the contrary, with the exception of Article XV Paragraph A hereof, the terms and conditions of this Master Declaration shall not apply to an Adjoining Owner until such time as such Adjoining Owner, its heirs, successors and assigns, undertakes any development of such Adjoining Owner's Adjoining Owner Property by seeking any preliminary or final development plan approval for such Adjoining Owner Property. At all times thereafter, the Master Declaration shall apply and the Adjoining Owner shall execute

and cause to be recorded against such Adjoining Owner's Adjoining Owner Property being developed the Commercial Property Declaration, the Residential Property Declaration and/or the Town Center Declaration, as applicable, in order that at all times, the Master Association shall apply to all developed portions of Jerome Village. The Commercial Property Declaration shall apply and encumber all Commercial Parcels (other than Town Center Commercial Parcels), the Residential Property Declaration shall apply to and encumber all Residential Parcels, and the Town Center Declaration shall apply to and encumber all Commercial Parcels located in the Town Center.

C. Heirs, Successors and Assigns Bound. This Master Declaration shall run with the land and shall be binding and enforceable against the heirs, successors and assigns of the Adjoining Owners in and to the Adjoining Owner Properties.

ARTICLE XVI. COMMON PROPERTY

A. All Common Property as delineated on any subdivision plat of the Property shall be and remain Common Property in perpetuity and shall not be developed or used for any purpose other than as Common Property for the benefit of all Owners and the Master Association, and in the case of Common Property owned by the Community Authority, the public at large; provided, however, that any Common Property located on discrete and distinct Development Phases owned by a Sub-Association and designated as Common Property for the use of such Development Phase may be reserved for the exclusive use of the residents of such Development Phase and their invitees.

B. No hunting, trapping or fishing shall be permitted on any Common Property and the Master Association shall be authorized to post signs accordingly.

C. The Common Property described on the attached Exhibit D-1, consisting of approximately 10 acres located in Concord Township, Delaware County, Ohio is hereby declared to be Common Property as of the date of recording this Master Declaration with the Delaware County, Ohio Recorder and shall at all times remain as undeveloped open space for Jerome Village.

ARTICLE XVII. SUB-ASSOCIATIONS

A. Sub-Association for Residential Areas. A Sub-Association for all residential areas of Jerome Village consisting of all Lots and Units, being the Residential Property Owners Association, has been created pursuant to Article IX hereof and its Articles of Incorporation. Additional Sub-Associations shall be permitted to be created within any residential Development Phase or in connection with any Condominium, provided that any such additional Sub-Associations shall be subject and subordinate to this Master Declaration and the Residential Property Owners Association.

B. Sub-Associations in Commercial Areas. A Sub-Association for all Commercial Parcels (except the Town Center) located in Jerome Village, being the Commercial Property Owners Association, has been created pursuant to Article VIII hereof and its Articles of Incorporation. Additional Sub-Associations shall be permitted to be created for Development Phases of the Property developed for commercial, retail, office and institutional purposes, provided that any additional Sub-Associations shall be subject and subordinate to this Master Declaration and the Commercial Property Owners Association.

C. Sub-Association for Town Center. A Sub-Association for Commercial Parcels located in the Town Center located in Jerome Village, being the Town Center Property Owners Association, has been created pursuant to Article X hereof and its Articles of Incorporation. No additional Sub-Associations pertaining to Commercial Parcels located in the Town Center shall be permitted hereunder without the consent of the Master Association Board.

D. Subordination of Sub-Associations. All Sub-Associations shall be subject and subordinate to this Master Declaration and at all times shall comply with all terms and conditions of this Master Declaration and the applicable Sub-Association declaration.

E. Approval of Sub-Association Documents. All documents creating, organizing or governing Sub-Associations, including all amendments thereto, shall be subject to review and approval by the Master Developer prior to the Turnover Date, and after the Turnover Date, shall be subject to review and approval by the Master Association Board. Such approvals shall be for the sole purpose of establishing compliance with this Master Declaration and the development standards of Jerome Village and shall not be unreasonably withheld, conditioned or delayed.

F. Sub-Association Limitations. Sub-Associations shall administer restrictions and assessments solely relating to the property within and matters related solely to, the property that is the subject of such Sub-Association, as the case may be, and the Owners of Parcels that constitute portions of such property.

**ARTICLE XVIII. MASTER DEVELOPER AS SOLE MASTER DEVELOPER;
ASSIGNMENT OF MASTER DEVELOPER ROLE; RESTRICTIONS ON REZONINGS**

A. Jerome Village Company, LLC, an Ohio limited liability company, is the named Declarant and the Master Developer in this Master Declaration and is filing and recording the Master Declaration in its role as the Master Developer of Jerome Village. At all times, there shall be only one Master Developer of Jerome Village, until such time as Jerome Village is fully developed and built out, such that there is no longer a need for a Master Developer. Except as otherwise provided in Article XIX Paragraph D hereof, in the event Jerome Village Company,

LLC desires to assign, transfer and convey its rights and obligations hereunder as the Master Developer of Jerome Village, it shall only be permitted to do so if all, but not less than all, of such rights and obligations are assigned, transferred and conveyed to a single Person who agrees in writing to assume all such rights and obligations. Any such assignment shall be recorded in the Official Records of Union County, Ohio and Delaware County, Ohio.

B. Due to the fact that Jerome Village is a planned community and zoned as a planned unit development pursuant to Section 519.021(B) of the Ohio Revised Code, as amended, until the Turnover Date, only the Master Developer shall be permitted to seek zoning amendments (legislative or administrative) or rezonings from applicable governmental authorities pertaining to the Property. From and after the Turnover Date, Owners shall be permitted to seek zoning amendments (legislative or administrative) or rezonings from applicable governmental authorities pertaining to the Property only with the prior written consent of the Master Association Board.

C. The Township of Jerome, Union County, Ohio shall be a third party beneficiary of this Article XVIII, entitled to enforce the provisions of this Article XVIII.

ARTICLE XIX. MISCELLANEOUS

A. Term. This Master Declaration shall bind and run with the land for a term of thirty (30) years from and after the date this Master Declaration is filed for recording with the appropriate governmental office, and thereafter shall automatically renew for successive periods of ten (10) years each unless and until an election is made by the Master Association Board to terminate this Master Declaration.

B. Enforcement; Waiver. This Master Declaration and all provisions hereof may be enforced by any proceeding at law or in equity by the Master Developer, the Design Review Board, any Owner, the Master Association, the Master Association Board, and their respective heirs, successors and assigns, against any person(s) violating, or attempting to violate, any covenant or restriction, to restrain and/or to enjoin violation, to obtain a decree for specific performance as to removal of any nonconforming Improvement, and to recover all damages, costs of enforcement and any other costs incurred (including without limitation reasonable attorneys' fees). Failure of the Master Developer, the Design Review Board, the Master Association, the Master Association Board or any Owner to enforce any provision of this Master Declaration or the Rules in any manner shall not constitute a waiver of any right to enforce any violation of such provision. By accepting a deed to a Parcel, each Developer and Owner is deemed to waive the defenses of laches and statute of limitations in connection with the enforcement of this Master Declaration or the Rules.

C. Amendments. The Master Developer may unilaterally amend this Master Declaration from time to time, without the consent of any Developer or any Owners, if such

amendment is: (a) necessary to bring any provision hereof into compliance with any applicable governmental statute, rule, regulation or judicial order, (b) necessary to enable any reputable title insurance company to issue title insurance coverage on the Parcels, (c) necessary to conform to the requirements then governing the making of a mortgage loan or the purchase, guaranty or insurance of mortgages by an institutional lender or an institutional guarantor or insurer of mortgages on Lots, Units or Multi-Family Parcels, including but not limited to, the United States Federal Housing Administration, (d) necessary to correct typographical, factual or obvious errors or omissions, (e) deemed appropriate by the Master Developer for the orderly development of Jerome Village; provided, however, any such amendment permitted pursuant to clauses (b) or (c) above shall not materially adversely affect the title to any real property as of the date of such amendment unless the Owner thereof on such date has consented to such amendment in writing. From and after the Turnover Date, the Master Association Board shall have and possess all rights to amend this Master Declaration as provided in the preceding sentence without the consent of any Developer or any Owner; provided, however, that from and after the Turnover Date, the Master Association Board shall have no right or power to modify or amend the provisions of Article XVIII hereof. The Master Developer shall have the right and power, but neither the duty nor the obligation, in its sole and absolute discretion and by its sole act, to subject additional property to this Master Declaration at any time and from time to time by executing and recording in the appropriate governmental office, an amendment to this Master Declaration specifying that such additional property is part of the Property. An amendment to this Master Declaration shall not require the joinder or consent of any Developer, the Master Association, the Master Association Board, other Owners, mortgagees or any other person. In addition, such amendments to the Master Declaration may contain such supplementary, additional, different, new, varied, revised or amended provisions and memberships as may be necessary or appropriate, as determined by the Master Developer prior to the Turnover Date, and thereafter by the Master Association Board, to reflect and address the different character or intended development of any such additional property. Except as provided herein, this Master Declaration and the attached Bylaws may be amended only by the Master Association Board. No amendment to this Master Declaration shall be effective until it is filed of record in the Official Records of Union County, Ohio and Delaware County, Ohio.

D. Master Developer's Rights to Complete Development. The Master Developer, and within each Development Phase the applicable Developer, with the written approval of the Master Developer, shall have the right to: (a) complete development, construction, promotion, marketing, sale, resale and leasing of any Development Phase; (b) construct or alter Improvements on any property owned by the Master Developer; (c) within each Development Phase, maintain model homes, offices for construction, sales or leasing purposes; storage areas, construction yards or similar facilities on any property owned by the Master Developer, the Developer or the Master Association; or (d) post signs incidental to development, construction, promotion, marketing, sale and leasing of property within the Property. Further, the Master Developer and each Developer shall have the right of ingress and egress through the streets, paths and walkways located in the Property for any purpose whatsoever, including, but not

limited to, purposes related to the construction, maintenance and operation of Improvements. Nothing contained in this Master Declaration shall limit the rights of the Master Developer or require the Master Developer to obtain approval to: (i) excavate, cut, fill or grade any property owned by the Master Developer, or to construct, alter, remodel, demolish or replace any Improvements on any Common Property or any property owned by the Master Developer as a construction office, model home or real estate sales or leasing office in connection with the sale of any property; or (ii) require the Master Developer to seek or obtain the approval of the Master Association Board or the Design Review Board for any such activity or Improvement on any Common Property or any property owned by the Master Developer. Nothing in this Section shall limit or impair the reserved rights of the Master Developer or Developers as elsewhere provided in this Master Declaration. Each, some or all of the rights reserved by the Master Developer herein may be assigned, in whole or in part and with or without limitations or restrictions, to the Developer(s) of each such Development Phase, to the extent and as the Master Developer sees fit in its sole and absolute discretion.

F. Master Developer's Rights to Replat the Master Developer's Property. The Master Developer reserves the right, at any time and from time to time, to amend, alter or replat any plat or development plan and to amend any zoning ordinance which affects all or any portion of the Property; provided, however, that only real property owned by the Master Developer shall be the subject of any such amendment, alteration or replatting unless the owner(s) of such other real property as is to be affected by such replatting, alteration or amendment consents in writing to the same. Each Developer, Owner and Member and the Master Association, for themselves and their successors and assigns, hereby consents to and approves any such amendment, alteration or replatting and shall be deemed to have joined in the same.

F. Mortgage Rights. A holder or insurer of a first mortgage upon any Parcel, upon written request to the Master Association (which request shall state the name and address of such holder or insurer and a description of the property) shall be entitled to timely written notice of:

1. any amendment of this Master Declaration or the Bylaws;
2. any termination of the Master Association; and
3. any default under this Master Declaration which gives rise to a cause of action by the Master Association against the Owner of the Parcel subject to the mortgage of such holder or insurer, where the default has not been cured in sixty (60) days.

Each holder and insurer of a first mortgage on any Parcel shall be entitled, upon request and at such mortgagee's expense, to inspect the books and records of the Master Association during normal business hours, subject to the limitations contained in Article XI Paragraph I hereof.

G. Indemnification. The Master Association shall indemnify every Master Association Board member, officer and trustee thereof and the Design Review Board and each member thereof against any and all claims, liabilities, expenses, including attorneys fees reasonably incurred by or imposed upon any officer, trustee or board member in connection with any action, suit, or other proceeding (including settlement of any suit or proceeding, if approved by the Master Association Board), to which he/she may be a party by reason of being or having been an officer, trustee or board member. The Master Association Board members, officers and trustees of the Master Association and the members of the Design Review Board shall not be liable for any mistake of judgment, negligent or otherwise, except for their own individual willful misconduct, bad faith or gross negligence. The Master Association Board members, officers and trustees of the Master Association shall have no personal liability with respect to any contract or other commitment made by them in good faith, on behalf of the Master Association (except to the extent that such Master Association Board members, officers or trustees may also be Members of the Master Association), and the Master Association shall indemnify and forever hold its Master Association Board members, officers and trustees free from and harmless against any and all liability to others on account of any such contract or commitment. Any right to indemnification provided herein shall not be exclusive of any other rights to which any Master Association Board or Design Review Board member, officer or trustee, or former Master Association Board or Design Review Board member, officer or trustee, may be entitled.

H. Severability. If any article, section, paragraph, sentence, clause or word in this Master Declaration is held by a court of competent jurisdiction to be in conflict with any law of the State, then the requirements of such law shall prevail and the conflicting provision or language shall be deemed void in such circumstance; provided that the remaining provisions or language of this Master Declaration shall continue in full force and effect.

I. Captions. The caption of each Article, section and paragraph of this Master Declaration is inserted only as a matter of reference and does not define, limit or describe the scope or intent of the provisions of this Master Declaration.

J. Notices. Notices to an Owner shall be given in writing, by personal delivery, at the property owned, or by depositing such notice in the United States Mail, first class, postage prepaid, to the address of the Owner of the property as shown by the records of the Master Association, as shown on the tax duplicate for the Parcel, or as otherwise designated in writing by the Owner.

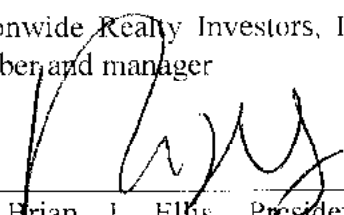
{REMAINDER OF PAGE INTENTIONALLY LEFT BLANK}

Signature page to follow.

IN WITNESS WHEREOF, Jerome Village Company, LLC, as the Declarant and the Master Developer, has caused this Master Declaration to be executed by its duly authorized representative as of the day and year first above written.

JEROME VILLAGE COMPANY, LLC, an Ohio limited liability company

By: Nationwide Realty Investors, Ltd., its member and manager

By: 
Brian J. Ellis, President and Chief Operating Officer

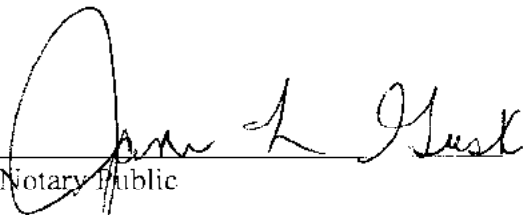
STATE OF OHIO)
COUNTY OF FRANKLIN) SS:

The foregoing instrument was acknowledged before me this 2nd day of February 2011, by Brian J. Ellis, the President and Chief Operating Officer of Nationwide Realty Investors, Ltd., a member and the manager of JEROME VILLAGE COMPANY, LLC, on behalf of Jerome Village Company, LLC.

IN WITNESS WHEREOF, I have hereunto subscribed my name and affixed by official seal on the date and year aforesaid.



JANICE L. GRESKO
Attorney at Law
Notary Public, State of Ohio
My Commission Has No Expiration
Section 147.03 R.C.


Notary Public

Stewart Title Agency
of Columbus Box

120101153 CM

IN WITNESS WHEREOF, J.A.S. Limited Partnership has caused this Master Declaration to be executed by its duly authorized representative as of the day and year first above written.

J.A.S. LIMITED PARTNERSHIP,
as an Adjoining Owner

By: *[Signature]*
Name: Dan Stone
Title: Member

STATE OF OHIO
COUNTY OF Franklin) SS:


The foregoing instrument was acknowledged before me this 3rd day of February, 2011, by Dan Stone, the Member of J.A.S. LIMITED PARTNERSHIP, on behalf of J.A.S. Limited Partnership.

IN WITNESS WHEREOF, I have hereunto subscribed my name and affixed by official seal on the date and year aforesaid.


Marcia A. McCoy
Notary Public **MARCIA A. MCCOY**
Notary Public
State of Ohio
My Commission Expires April 15, 2012

IN WITNESS WHEREOF, William H. Marx, Jr., and Christine S. Marx, husband and wife, have caused this Master Declaration to be executed as of the day and year first above written.

WILLIAM H. MARX, JR.,
as an Adjoining Owner



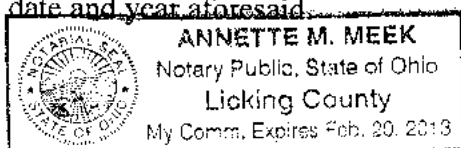
CHRISTINE S. MARX,
as an Adjoining Owner




STATE OF OHIO)
COUNTY OF Licking) SS:

The foregoing instrument was acknowledged before me this 15th day of February, 2011, by WILLIAM H. MARX, JR., as his free act and deed.

IN WITNESS WHEREOF, I have hereunto subscribed my name and affixed by official seal on the date and year aforesaid.

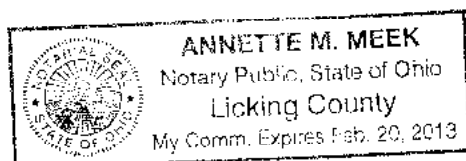




Notary Public

STATE OF OHIO)
COUNTY OF Licking) SS:

The foregoing instrument was acknowledged before me this 15th day of February, 2011, by CHRISTINE S. MARX, as her free act and deed.

IN WITNESS WHEREOF, I have hereunto subscribed my name and affixed by official seal on the date and year aforesaid.




Notary Public

IN WITNESS WHEREOF, Scott E. Sonnenberg and Jennifer L. Sonnenberg, husband and wife, have caused this Master Declaration to be executed as of the day and year first above written.

SCOTT E. SONNENBERG,
as an Adjoining Owner

Scott E. Sonnenberg

JENNIFER L. SONNENBERG,
as an Adjoining Owner

Jennifer L. Sonnenberg

STATE OF OHIO)
COUNTY OF Union) SS:

The foregoing instrument was acknowledged before me this 15 day of February 2011, by SCOTT E. SONNENBERG, as his free act and deed.

IN WITNESS WHEREOF, I have hereunto subscribed my name and affixed by official seal on the date and year aforesaid.



JANICE L. GRESKO
Attorney at Law
Notary Public, State of Ohio
My Commission Has No Expiration
Section 147.03 R.C.

Janice L. Gresko
Notary Public

STATE OF OHIO)
COUNTY OF Union) SS:

The foregoing instrument was acknowledged before me this 15 day of February 2011, by JENNIFER L. SONNENBERG, as her free act and deed.

IN WITNESS WHEREOF, I have hereunto subscribed my name and affixed by official seal on the date and year aforesaid.



JANICE L. GRESKO
Attorney at Law
Notary Public, State of Ohio
My Commission Has No Expiration
Section 147.03 R.C.

Janice L. Gresko
Notary Public

S-5

OR 907 PG 617

IN WITNESS WHEREOF, Barbara Wilcox, Trustee of the Charles Wilcox Trust, has caused this Master Declaration to be executed as of the day and year first above written.

BARBARA WILCOX, Trustee of the
Charles Wilcox Trust, as an Adjoining
Owner

Barbara J Wilcox

STATE OF OHIO)
COUNTY OF Franklin) SS:

The foregoing instrument was acknowledged before me this 5th day of February 2011
by BARBARA WILCOX, Trustee of the Charles Wilcox Trust, as her free act and deed.

IN WITNESS WHEREOF, I have hereunto subscribed my name and affixed by official
seal on the date and year aforesaid.



CHARLES G. KAPS, Attorney At Law
NOTARY PUBLIC, STATE OF OHIO
My commission has no expiration date
Section 147.03 R.C.

Charles G. Kaps
Notary Public

LIST OF EXHIBITS

<u>EXHIBIT A</u>	Master Plan Area for Jerome Village
<u>EXHIBIT B</u>	Initial Property owned by the Declarant and the Master Developer Subject to this Master Declaration
<u>EXHIBIT C</u>	Initial Property owned by Adjoining Owners Subject to this Master Declaration
<u>EXHIBIT D</u>	Open Space Plan for Common Property
<u>EXHIBIT D-1</u>	Delaware County Open Space
<u>EXHIBIT E</u>	Bylaws of the Master Association

EXHIBIT A
MASTER PLAN AREA FOR JEROME VILLAGE

JEROME COMMERCE
CENTER

JEROME TOWN
CENTER

VILLAGE
NEIGHBORHOOD

EVERSOLE
RUN
NEIGHBORHOOD

GLACIER PARK
NEIGHBORHOOD

Development Data Table

Sub Area	Use	Site Ac.
CC-1	Office/Commercial	66.6
CC-2	Commercial	75.3
TC-1	Civic/Office/Retail (Residential over Commercial)	42.4
VN-1	Attached Residential	31.2
VN-2	Single Family	53.7
VN-3	Single Family	35.6
VN-4	Single Family	94.2
VN-5	Single Family	76.0
VN-7	Attached Residential	16.7
VN-8	Attached Residential / Congregate Care / Assisted Living	23.0
ERN-1	Single Family	103.3
ERN-2	Single Family	80.5
ERN-3	Single Family	15.0
ERN-4	Single Family	23.9
ERN-5	Single Family	47.8
GPN-1	Single Family	12.4
GPN-2	Single Family	48.7
GPN-3	Single Family	51.7
GPN-5	Attached Residential	27.2
GPN-6	Single Family	37.1
GPN-7	Single Family	57.9
Totals		1020.2 ac.

Public Spaces Data Table

Sub Area or Reserve	USE	Site Ac.	Sub Area or Reserve	USE	Site Ac.
VN-6	Elementary School/Civic	30.5	OSR 'J'	Open Space Reserve	0.5
GPN-4	Elementary & Middle Schools	39.8	OSR 'K'	Open Space Reserve	25.9
OSR 'A'	Open Space Reserve	22.1	OSR 'L'	Open Space Reserve	27.1
OSR 'B'	Open Space Reserve	13.0	OSR 'M'	Open Space Reserve	6.0
OSR 'C'	Open Space Reserve	0.7	OSR 'N'	Open Space Reserve	1.3
OSR 'D'	Open Space Reserve	18.4	OSR 'O'	Open Space Reserve	3.8
OSR 'E'	Open Space Reserve	17.0	OSR 'P'	Open Space Reserve	1.4
OSR 'F'	Open Space Reserve	0.6	OSR 'Q'	Open Space Reserve	25.0
OSR 'G'	Open Space Reserve	3.7	OSR 'R'	Open Space Reserve	2.1
OSR 'H'	Open Space Reserve	2.1	OSR 'S'	Open Space Reserve	25.9
OSR 'I'	Open Space Reserve	3.7	OSR 'T'	Open Space Reserve	7.7
			Totals		278.3



Sub Area Land Use Plan

JEROME VILLAGE

OR 907 PG 620

Developer
Nationwide
Realty Investors

EXHIBIT B
INITIAL PROPERTY OWNED BY THE DECLARANT AND THE
MASTER DEVELOPER SUBJECT TO THIS MASTER DECLARATION

Tract A (Highland Capital Partners, L.L.C)

Situated in the State of Ohio, County of Union, Township of Jerome, being part of Virginia Military Survey No. 2991, and being all of that land described as Parcels 2, 3 and 4 in Certificate of Transfer to Mary Jo Edwards, Trustee of J.T. Edwards, Jr. Revocable Trust, Official Record Volume 40, Page 616 and to John V. Johnson, Trustee, reference made to Deed Volume 258, Page 281, Deed Volume 273, Page 370, and to Deed Volume 270, Page 929 of the Union County Recorder's Office, being more particularly described as follows:

Commencing at a spike found at the centerline intersection of Hyland-Croy Road (County Road 2) and Brock Road (County Road 17);

Thence South 85° 30' 00" West, along the centerline of Brock Road, for a distance of 1095.73 feet to a mag nail set at the southwest corner of a 1.314 acre tract conveyed to Kimberly C. and Douglas P. Anderson (O.R. 33, Pg. 674), said nail being the TRUE POINT OF BEGINNING for the herein described tract;

Thence South 85° 30' 00" West, continuing along the centerline of Brock Road, for a distance of 60.00 feet to a mag nail set at the southeast corner of a 1.4354 acre tract conveyed to Mark H. and Roberta J. Gordon (O.R. 52, PG 189);

Thence North 04° 25' 32" West, leaving said centerline and along the easterly line of said Gordon tract (passing a ½" square iron pin found at 30.08 feet), for a distance of 225.00 feet to a 5/8" iron pin found at 1 ¼" iron pipe at the northeast corner of said Gordon tract;

Thence South 85° 30' 00" West, along the northerly line of said Gordon tract, for a distance of 277.90 feet to the northwest corner of said tract;

Thence South 04° 22' 05" East, along the westerly line of said Gordon tract (passing a 1" iron pipe found, leaning South, at 0.25 feet, a 1" iron pipe found at 200.13 feet, and a spike found at 224.53 feet) for a distance of 225.00 feet to a point in the centerline of Brock Road;

Thence South 85° 30' 00" West, along the centerline of Brock Road, for a distance of 200.00 feet to a mag nail set at the southeast corner of a 33.72 acre tract conveyed to Jon E. and Kathy J. Hjelm (O.R. 279, Pg. 420);

Thence North 04° 16' 36" West, leaving said centerline and along the easterly line of said Hjelm tract (passing as ¾" iron pipe found at 25.34 feet, and a ¾" iron pipe set at 225.00 feet), for a distance of 1,419.37 feet to a 1 ¼" iron pipe found at an angle point in said easterly line;

Thence North 04° 22' 44" West, continuing along said easterly line, for a distance of 644.38 feet to the southwest corner of a 1.00 acre tract conveyed to Jon E. and Kathy J. Hjelm (O.R. 279, PG 420, Tract I);

Thence North 85° 43' 07" East, along the southerly line of said 1.00 acre tract (passing a 1 ¼" iron pipe found at 0.20 feet) for a distance of 108.99 feet to a 1 1/4" iron pipe found (1.5" deed) at the southeast corner of said 1.00 acre tract;

Thence North 04° 13' 11" West, along the easterly line of said 1.00 acre tract, for a distance of 399.90 feet to a 1 1/4" iron pipe found on the southerly line of a 29.925 acre tract conveyed to John P. Riepenhoff, III (O.R. 230, PG 535, being the northeast corner of said Hjelm 1.00 acre tract);

Thence North 85° 39' 17" East, along the southerly line of said Riepenhoff, III 29.925 acre tract, and along the southerly line of a 31.668 acre tract conveyed to William J. and Barbara Rueger (O.R. 13, PG 743), (passing a ½" iron pipe found at 678.07 feet at the northeast corner of Parcel 2, the northwest corner of Parcel 3 of the herein described Edwards-Johnson, Trustees tract; and passing a ¾" iron pipe found at 810.44, a common corner to the Riepenhoff, III tract and the Rueger Tract) for a total distance of 2,166.26

feet to a ½" square iron pin found on the westerly line of a 33.865 acre tract conveyed to Robert Siekmann, Trustee (O.R. 158, PG 444), said iron pin being the northeast corner of the herein described Parcel 3;

Thence South 04° 50' 18" East, along the westerly line of said Siekmann, Trustee tract, along the westerly line of a 17.8 acre tract conveyed to James A. Mechenbier, Trustee (O.R. 1, PG 523), and along part of the westerly line of a 17.65 acre tract conveyed to Betty J. Coleman, et al (O.R. 32, PG 848), (passing a 5/8" rebar found at 399.43 feet) for a distance of 1,033.80 feet to a 1" iron pipe found at the northeast corner of a 13.0758 acre tract conveyed to David Allen and Ladonna Lee Thomas (Deed Volume 298, Page 775), and the southeast corner of the above referenced Parcel 3;

Thence South 85° 19' 10" West, along the northerly line of said Thomas tract, for a distance of 656.37 feet to a 5/8" rebar found at the northwest corner of said tract, being the northeast corner of a 15.86 acre tract conveyed to Glenn L. Jordan, Sr. (O.R. 186, PG 366);

Thence South 85° 27' 17" West, along the northerly line of said Jordan, Sr. tract, for a distance of 839.53 feet to a rusted off, ¾" iron pipe found at the northwest corner of said tract;

Thence South 04° 30' 15" East, along the westerly line of said Jordan, Sr. tract, and along part of the westerly line of a 4.548 acre tract conveyed to Robert M. Newman (Deed Volume 280, PG 439, Parcel II), (passing a 1 ¼" iron pipe found at 605.92 feet, 0.5' left, near the northwest corner of said Newman tract) for a total distance of 1,195.85 feet to the northeast corner of the previously mentioned 1.314 acre Anderson tract, referenced by a 1 1/4" iron pipe found, South 75° 37' 37" West, 1.38 feet from said corner;

Thence South 85° 30' 00" West, along the northerly line of said Anderson Tract, for a distance of 255.97 feet to a 1 1/4" iron pipe found at the northwest corner of said Anderson tract;

Thence South 04° 25' 32" East, along the westerly line of said Anderson tract (passing a 1 ¼" iron pipe found at 194.18 feet) for a distance of 225.00 feet to the TRUE POINT OF BEGINNING, containing 76.449 acres of land.

Together with and subject to Covenants, Easements and Restrictions of record, including a non-exclusive easement for ingress and egress, appurtenant to and for the benefit of Parcel 3 of the Mary Jo Edwards, Trustee and John V. Johnson, Trustees property as referenced in Official Record 40, Page 616, said Parcel 3 being a part of the above described tract. Said Easement crosses the David Allen and Ladonna Lee Thomas 13.0758 acre tract, and is referenced and described in Deed Volume 298, Page 775.

Tract B (Highland Capital Partners, LLC)

Situated in the State of Ohio, County of Union, Township of Jerome, being part of Virginia Military Survey No. 2991, and being the remaining acreage (45.991 acres by Auditor's Records; Parcel Number 026-00-00-50.003) of an original 90 acre tract referenced in Official Record 37, Page 423, Official Record 89, Page 169 and Official Record 101, Page 98 of the Union County Recorder's Office, being more particularly described as follows:

Commencing at a spike found at the southern centerline intersection of Jerome Road (County Road 11) and Wells Road (County Road 17), being the northeast corner of an original 1.56 acre tract (now a total 1.92 acre tract) conveyed to John W. Barry, Trustee, recorded in Official Record 70, Page 225;

Thence South 06° 11' 27" East, along the centerline of Jerome Road, for a distance of 720.18 feet to a spike found at the southeast corner of a 5.001 acre tract conveyed to Frank W. Pharazyn, Jr. and Maggie Pharazyn (O.R. 101, PG 641), said spike being the TRUE POINT OF BEGINNING for the herein described tract;

Thence South 06° 11' 27" East, continuing along the centerline of Jerome Road, for a distance of 659.80 feet to a spike found at the northeast corner of a 33.865 acre tract conveyed to Robert Siekmann, Trustee (O.R. 158, PG 444);

OR 907 PG 622

Thence South 83° 42' 33" West, leaving said centerline and along the northerly line of said Siekmann, Trustee tract (passing a 5/8" rebar found at 30.00 feet), for a distance of 1,772.53 feet to the southeast corner of a 33.088 acre tract conveyed to Robert W. and Robin Siekmann (O.R. 101, PG 119);

Thence North 06° 10' 52" West, along the easterly line of said Siekmann tract (passing a 5/8" rebar found at 0.32 feet) and along the easterly line of said 2.00 acre tract conveyed to John L. and Maryanne Friend (passing a 5/8" rebar found at 916.98 feet at the southeast corner of said 2.00 acre tract, and passing a 5/8" rebar at 1,353.07 feet), for a distance of 1,382.92 feet to a spike found in the centerline of Wells Road, at the northeast corner of said 2.00 acre tract being the northwest corner of the herein described tract;

Thence North 83° 48' 14" East, along the centerline of Wells Road for a distance of 1168.92 feet to a spike found at the northwest corner of a 1.00 acre tract conveyed to Edgar L. and Carol L. Kauffman (Deed Volume 241, Page 256);

Thence South 06° 09' 46" East, leaving the centerline of Wells Road, along the westerly line of said Kauffman 1.00 acre tract (passing a 5/8" rebar found at 29.89 feet) for a distance of 210.56 feet to a bent 3/4" iron pipe found at the southwest corner of said 1.00 acre tract;

Thence North 83° 48' 14" East, along the southerly line of said 1.00 acre tract for a distance of 174.83 feet to the northwest corner of the previously referenced 5.001 acre Frank W. Pharazyn, Jr. and Maggie Pharazyn tract;

Thence South 06° 20' 38" East, along the westerly line of said 5.001 acre tract (passing a 5/8" rebar found at 0.70 feet), for a distance of 510.71 feet to a 5/8" rebar found at the southwest corner of said 5.001 acre tract;

Thence North 83° 39' 30" East, along the southerly line of said 5.001 acre tract (passing 5/8" rebar found at 397.44 feet) for a distance of 427.28 feet to the TRUE POINT OF BEGINNING, containing 48.281 acres of land, more or less.

Together with that certain non-exclusive twenty (20) foot easement for public and private utilities as more particularly reserved in Official Record 101, Page 119, Recorder's Office, Union County, Ohio.

Tract F (Highland Capital Partners, LLC)

Situated in Jerome Township, Union County, State of Ohio, being part of Virginia Military Survey No. 2991, being that tract of land (33.865 acres by previous survey and description) conveyed to Robert Siekmann, Trustee, recorded in Official Record 158, Page 444 of the Union County Recorder's Office, being more particularly described as follows:

Commencing at a spike found at the southern centerline intersection of Jerome Road (County Road 11) and Wells Road (County Road 17), being the northeast corner of an original 1.56 acre tract (now a total 1.92 acre tract) conveyed to John W. Barry, Trustee, recorded in Official Record 70, Page 225:

Thence, South 06 degrees, 11 minutes, 27 seconds East, along the centerline of Jerome Road, for a distance of 1,379.99 feet to a spike found at the northeast corner of said Robert Siekmann, Trustee tract, the southeast corner of a 48.281 acre tract conveyed to Glacier Ridge Venture, LLC (Official Record 367, Page 134), said spike being the TRUE POINT OF BEGINNING for the herein described tract;

Thence, South 06 degrees, 10 minutes, 10 seconds east, continuing along the centerline of Jerome Road, for a distance of 293.67 feet to a mag nail set at the northeast corner of a 0.52 acre tract conveyed to Charles E. Wilcox (Deed Volume 295, Page 190);

OR 907 PG 623

Thence South 85 degrees, 16 minutes, 28 seconds west, leaving said centerline and along the northerly line of said Wilcox tract for a distance of 210.51 feet to a ¾" iron pipe found at the northwest corner of said tract;

Thence, South 06 degrees, 17 minutes, 31 seconds east along the west line of said Wilcox tract and along the west line three tracts: A 0.26 acre tract conveyed to Sylvia L. Mock (O.R. 172, Page 751); A 0.582 acre tract conveyed to John T. Edwards III (O.R. 293, Page 220); A 0.53 acre tract conveyed to William E. Dresnek, Jr. (O.R. 301, Page 633); (passing ¾" iron pipes found at 108.48 feet, 167.28 feet and at 292.64 feet) for a total distance of 403.25 feet to a 5/8" rebar found at a southeast corner of said Siekmann, Trustee tract, being on the northerly line of a 17.8 acre tract (by Auditor's records) conveyed to James A. Mechenbier, Trustee (O.R. 1, Page 523);

Thence, South 83 degrees, 50 minutes, 23 seconds west, along the northerly line of said Mechenbier, Trustee tract for a distance of 2,051.49 feet to a 5/8" rebar found on the easterly line of a 76.449 acre tract conveyed to Vincent Romanelli (O.R. 366, Page 946), being the northwest corner of the Mechenbier, Trustee tract;

Thence, North 06 degrees, 34 minutes, 23 seconds West, along the easterly line of the Romanelli tract, for a distance of 399.13 feet to a ½" square iron pin found at the northeast corner of said tract, the southeast corner of a 31.668 acre tract conveyed to William J. and Barbara Rueger (O.R. 13, Page 743);

Thence, North 06 degrees, 32 minutes, 17 seconds West, along the easterly line of the Rueger tract, for a distance of 287.07 feet to a 1 ½" iron pipe found at the northeast corner of said tract, being on the south line of a 33.088 acre tract conveyed to Robert W. and Robin Siekmann (O.R. 101, Page 119);

Thence, North 83 degrees, 42 minutes, 33 seconds east, along the southerly line of said Siekmann tract and along the southerly line of the previously referenced 48.281 acre tract conveyed to Glacier Ridge Venture, L.L.C. (O.R. 367, Page 134), (passing a 5/8" rebar found at 2,235.74 feet) for a distance of 2,265.74 feet to the POINT OF BEGINNING, containing 33.874 acres of land, more or less.

Tract J (Highland Capital Partners, LLC)

Situated in the State of Ohio, County of Union, Township of Jerome, being part of Virginia Military Survey No. 2991, and being all of that land conveyed to David Allen and Ladonna Lee Thomas, recorded in Deed Volume 298, Page 775, of the Union County Recorder's Office, being more particularly described as follows:

Beginning at a spike found at the centerline intersection of Hyland-Croy Road (County Road 2) and Brock Road (County Road 16), being the southwest corner of the above referenced Thomas tract, the southeast corner of a 2.00 acre tract conveyed to John D. Hufnagle (Official Record 199, page 225);

Thence North 06° 14' 09" West, along the westerly line of said Thomas tract and the easterly line of the Hufnagle tract, along the easterly line of a 15.86 acre tract conveyed to Glenn L. Jordan, Sr., (O.R. 186, PG 366) (passing a 1 ½" iron pipe at 30.00 feet and passing a 5/8" rebar found at 264.00 feet) for a total distance of 1,421.53 feet to a 5/8" rebar found at the northwest corner of said Thomas tract, the northeast corner of said Jordan, Sr. tract and the being in a southerly line of 76.449 acre tract conveyed to Vincent Romanelli (O.R. 366, PG 946);

Thence North 83° 35' 05" East, along the southerly line of said Romanelli 76.449 acre tract for a distance of 656.37 feet to a 1" iron pipe found at the southeast corner of said Romanelli tract, the northeast corner of the Thomas tract and being on the westerly line of a 17.65 acre tract conveyed to Betty J. Coleman, et al (O.R. 32, PG 848);

Thence South 06° 29' 21" East, along the westerly line of said Coleman, et al tract, and along part of the westerly line of a 6.363 acre tract conveyed to Kimberly O'Donnell and the Bankruptcy Estate of Timothy Morley, Larry E. Staats, Trustee (O.R. 358, PG 289) passing a 5/8" rebar found at the northwest corner of

OR 907 PG 624

said 6.363 acre tract at 273.92 feet, for a total distance of 840.20 feet to a 1 1/4" iron pipe found at the northeast corner of a 1.968 acre tract conveyed to Judith Morley (Life Estate) etal (O.R. 358, PG 292);

Thence South 83° 32' 48" West, along the northerly line of said Morley, etal tract and along the north line of a 1.35 acre tract conveyed to Gerald N. and Dianna L. Upper for a distance of 200.33 feet to a 5/8" iron pipe found at the northwest corner of said Upper tract;

Thence South 06° 35' 59" East, along the westerly line of said Upper tract for a distance of 62.75 feet to a 1 1/2" iron pipe found at the northeast corner of a 3.4136 acre tract conveyed to J. Wesley and Patricia E. Williams (O.R. 62, PG 484);

Thence South 83° 59' 09" West, along the northerly line of said Williams tract (passing a 1 1/2" iron pipe found at 170.67 feet) for a distance of 399.16 feet to a 3/4" iron pipe found at the northwest corner of said Williams tract;

Thence South 06° 14' 09" East, along the westerly line of said Williams tract and along the westerly line of a 1.39 acre tract conveyed to the Trustees of the Jerome United Methodist Church (Deed Volume 265, Page 676) passing a 1 1/2" iron pipe found at 257.87 feet at the northwest corner of said 1.39 acre tract, and passing a 1 1/4" iron pipe found at 491.67 feet, for a total distance of 521.67 feet to a point in the centerline of Brock Road (County Road 16);

Thence South 83° 59' 50" West, along the centerline of Brock Road, for a distance of 61.00 feet to the TRUE POINT OF BEGINNING, containing 14.074 acres of land. Excepting a 1.00 acre tract of land conveyed to C. James and Juanita Fry, recorded in Deed Volume 238, Page 290 of the Union County Recorder's Office. Said 1.00 acre tract lies within the above described boundary and is more particularly described as follows:

Commencing at a spike found at the centerline intersection of Hyland-Croy Road (County Road 2) and Brock Road (County Road 16) being the southwest corner of the above-described Thomas tract, the southeast corner of a 2.00 acre tract conveyed to John D. Hufnagle (Official Record 199, Page 225);

Thence North 83° 59' 50" East, along the centerline of Brock Road for a distance of 61.00 feet to the southwest corner of a 1.39 acre tract conveyed to the Trustees of the Jerome United Methodist Church (Deed Volume 265, PG 676);

Thence North 06° 14' 09" West, along the westerly line of said 1.39 acre tract, and along the westerly line of a 3.4136 acre tract conveyed to J. Wesley and Patricia E. Williams (O.R. 62, PG 484), passing a 1 1/4" iron pipe at 30.00 feet, passing a 1 1/2" iron pipe at 263.80 feet, for a total distance of 521.67 feet to a 3/4" iron pipe found at the northwest corner of said 3.4136 acre tract, being a corner to the Thomas tract;

Thence North 06° 14' 09" West, crossing a portion of the above described Thomas tract, for a distance of 60.00 feet to a 3/4" iron pipe found at the southwest corner of the 1.00 acre Fry tract and the TRUE POINT OF BEGINNING for the herein described exception;

Thence North 06° 14' 09" West, along the west line of a said 1.00 acre tract, for a distance of 311.14 feet to a 3/4" iron pipe found at the northwest corner of said 1.00 acre tract;

Thence North 83° 59' 09" East, along the north line of said tract, for a distance of 140.00 feet to the northeast corner of said tract, being a point in an existing pond;

Thence South 06° 14' 09" East, along the east line of said 1.00 acre tract (passing a 3/4" iron pipe found at 33.24 feet, 0.29' right) for a total distance of 311.14 feet to a 1" iron pipe found at the southeast corner of said tract;

Thence South 83° 59' 09" West, along the south line of said tract for a distance of 140.00 feet to the TRUE POINT OF BEGINNING, said exception containing 1.00 acres.

The herein described tract of land containing 13.074 acres, more or less (after said 1.00 acre exception).

Together with and subject to Covenants, Easements and Restrictions of record, including a non-exclusive easement for ingress and egress, appurtenant to and for the benefit of Parcel 3 of the Mary Jo Edwards, Trustee and John V. Johnson, Trustees property as referenced in Official Record 40, Page 616, said Parcel 3 now being a part of the Vincent Romanelli 76.449 acre tract (O.R. 366, PG 946). Also subject to an easement for ingress and egress for the C. James and Juanita Fry 1.00 acre tract referenced in Deed Volume 238, Page 290 and Deed Volume 298, Page 775. Also subject to an easement to Ohio Edison Company recorded in Deed Volume 208, Page 459.

Tract C (Hufnagle)

Situated in Survey Number 2991 of the Virginia Military Lands, Jerome Township, Union County, State of Ohio and being a resurvey of an original 2.00 acre tract of land conveyed to John D. Hufnagle by deed of record in Official Record 199, Page 225 and being more particularly described as follows:

Beginning at a railroad spike found at the intersection of the centerline of Brock Road (County Road 16-A) with the centerline of Hyland-Croy Road (County Road 2-E);

Thence along the centerline of Brock Road South 83° 50' 14" West a distance of 330.00 feet to a railroad spike set;

Thence along the easterly line of a 2.00 acre tract of land conveyed to the Robert M. Newman by deed of record in Deed Record 280, Page 439, North 06° 14' 14" West a distance 264.00 feet (passing a 2 inch diameter iron pipe at 29.92 feet, said pipe is 0.25 feet west of the property line) to a point, said point being referenced by a ¾ inch diameter iron pipe found bearing S 14° 19' 48" E at a distance of 0.40 feet;

Thence along the southerly line of a 15.856 acre tract of land conveyed to Jerome Village Company, LLC by deed of record in Official Record 669, Page 653, North 83° 50' 14" East a distance of 330.00 feet to a 5/8 inch diameter iron pipe found in the westerly line of a 171.678 acre tract of land conveyed to Jerome Village Company, LLC by deed of record in Official Record 669, Page 653;

Thence along the westerly line of said 171.678 acre tract South 06° 14' 14" East a distance of 264.00 feet (passing a 2 inch diameter iron pipe at 234.03 feet, said pipe being 0.36 feet west of the property line) to the POINT OF BEGINNING and containing 2.00 acres, more or less.

Tract E (Weeks Family Limited Partnership)

Parcel 1

Situated in Survey Number 3005, Survey Number 3244, and Survey Number 5234 of the Virginia Military Lands, Jerome Township, Union County, State of Ohio and being a resurvey of the remainder of the original 139.20 acre tract of land and the original 30 acres tract of land conveyed to Ruth A. Weeks Family Limited Partnership by Deed of record in Official Record 174, Page 257 and the remainder of the original 25.000 acre tract of land conveyed to Ruth A. Weeks Family Limited Partnership by deed of record in Official Record 174, Page 270 and being more particularly described as follows:

Beginning at a survey nail set at the intersection of the centerline of U.S. Route 42 with the westerly line of VMS 3005, said point being the northeasterly corner of the hereinafter described tract;

Thence along the westerly line of VMS 3005, the easterly line of VMS 3244, and the westerly line of a 164.868 acre tract of land conveyed to Jerome Village Company, LLC by deed of record in O.R. 669 Page

OR 907 PG 626

653, South $07^{\circ} 13' 09''$ East a distance of 753.47 feet (passing a $\frac{5}{8}$ inch diameter iron pin found at 43.10 feet) to a $\frac{5}{8}$ inch diameter iron pin found;

Thence along the southerly line of said 164.868 acre tract North $83^{\circ} 08' 30''$ East a distance of 1363.76 feet to a $\frac{5}{8}$ inch diameter iron pin found;

Thence along the westerly line of said 164.868 acre tract South $06^{\circ} 24' 57''$ East a distance of 652.55 feet (passing a $\frac{5}{8}$ inch diameter iron pin found at 470.00 feet) to a $\frac{5}{8}$ inch diameter iron pin found;

Thence along the westerly line of a 194.363 acre tract of land conveyed to Jerome Village Company LLC by deed of record in O.R. 672, Page 527, South $06^{\circ} 15' 42''$ East a distance of 2001.92 feet to a $\frac{5}{8}$ inch diameter iron pin found;

Thence along the northerly line of a 193.75 acre tract of land conveyed to Select Sires Inc. by deed of record in D.V. 251, Page 498, South $83^{\circ} 14' 19''$ West a distance of 1357.42 feet to a stone found;

Thence along the easterly line of said 193.75 acre tract North $06^{\circ} 25' 30''$ West a distance of 223.89 feet to a stone found;

Thence along the northerly line of said 193.75 acre tract South $81^{\circ} 32' 25''$ West a distance of 904.20 feet to an iron pin set at an angle point;

Thence continuing along the northerly line of said 193.75 acre tract North $56^{\circ} 09' 17''$ West a distance of 1555.11 feet (passing a $\frac{3}{4}$ inch diameter iron pipe found at 1525.44 feet) to a survey nail set in the centerline of U.S. Route 42;

Thence along the centerline of U.S. Route 42, North $36^{\circ} 50' 53''$ East a distance of 1017.69 feet to a survey nail set at the southwesterly corner of a 5.00 acre tract of land conveyed to Kurt D. Ricker by Deed of record in Deed Volume 337, Page 427;

Thence along the southerly line of said 5.00 acre tract South $75^{\circ} 09' 07''$ East a distance of 515.92 feet (passing an iron pin set at 32.36 feet) to a $\frac{3}{4}$ inch diameter iron pipe found;

Thence along the easterly line of said 5.00 acre tract North $36^{\circ} 50' 53''$ East a distance of 488.67 feet to an iron pin set;

Thence along the northerly line of said 5.00 acre tract North $64^{\circ} 58' 27''$ West a distance of 488.72 feet (passing an iron pin set at 458.07 feet) to a survey nail set in the centerline of U.S. Route 42;

Thence along the centerline of U.S. Route 42, North $36^{\circ} 50' 53''$ East a distance of 1433.77 feet to the POINT OF BEGINNING and containing 164.395 acres, more or less, of which 82.912 acres are in VMS 3005 (Dublin LSD), 24.278 acres are VMS 3244 (Fairbanks LSD), and 57.205 acres are in VMS 5234 (Fairbanks LSD).

Parcel 2

Situated in Virginia Military Survey 3005, Jerome Township, Union County, State of Ohio and being the same tract of land conveyed to Ruth A. Weeks Family Limited Partnership by deed of record in O.R. 174, Page 260 and being more particularly described as follows:

Commencing at a railroad spike found at the intersection of Jerome Road and Hill Road;

Thence along the centerline of Jerome Road North $11^{\circ} 15' 03''$ West a distance of 2243.81 feet to a railroad spike found at the TRUE POINT OF BEGINNING;

Thence along the northerly line of a 194.363 acre tract of land conveyed to Jerome Village Company LLC by deed of record in O.R. 672, Page 527, South 83° 19' 38" West a distance of 659.75 feet (passing an iron pin found at 30.19 feet) to a 5/8 inch diameter iron pin found;

Thence continuing along the northerly line of said 194.363 acre tract North 11° 13' 29" West a distance of 734.25 feet to a 5/8 inch diameter iron pin found;

Thence continuing along the northerly line of said 194.363 acre tract South 83° 35' 44" West a distance of 1464.04 feet to a 5/8 inch diameter iron pin found;

Thence along the easterly line of a 164.868 acre tract of land conveyed to Jerome Village Company LLC by deed of record in O.R. 669, Page 653, North 10° 57' 19" West a distance of 652.74 feet to a 5/8 inch diameter iron pin found;

Thence along the southerly line of said 164.868 acre tract and a 20.079 acre tract of land conveyed to William H. Marx, Jr. and Christine S. Marx by deed of record in D.V. 294, Page 324, North 83° 17' 52" East a distance of 2119.43 feet (passing a 5/8 inch diameter iron pin found at 510.96 feet and an iron pin set at 2089.34 feet) to a railroad spike found in the centerline of Jerome Road;

Thence along the centerline of Jerome Road South 11° 15' 03" East a distance of 1395.27 feet to the TRUE POINT OF BEGINNING and containing 43.026 acres, more or less.

Tract H (Yerke)

Situated in the State of Ohio, County of Union, Township of Jerome, Virginia Military Survey Number 2991, and being the same 19.406 acre tract of land conveyed to Dan Slane by deed of record in Official Record 566, Page 845 and being more particularly described as follows:

Commencing at a railroad spike found at the intersection of the centerline of Hyland-Croy Road (County Road 2) with the centerline of Brock Road (County Road 16);

Thence along the centerline of Brock Road South 83° 50' 14" West a distance of 1693.80 feet to a survey nail set at the TRUE POINT OF BEGINNING;

Thence continuing along said centerline South 83° 50' 14" West a distance of 786.41 feet to a survey nail set;

Thence along the easterly line of a 17.693 acre tract of land conveyed to Mary Jo Edwards Trustee of the Mary Jo Edwards Revocable Trust by deed of record in D.V. 326, Page 508, North 06° 04' 55" West a distance of 1073.28 feet (passing an iron pin set at 30.00 feet and a 5/8 inch diameter iron pin found at 1072.29 feet) to a 10 inch wood fence post;

Thence along the southerly line of a 33.720 acre tract of land conveyed to Jon E. and Kathy K. Hjelm by deed of record in O.R. 279, Page 420, North 83° 51' 24" East a distance of 786.72 feet to an iron pin set;

Thence along the westerly line of said 33.720 acre tract South 06° 03' 56" East a distance of 1073.01 feet (passing an iron pin found at 1047.65) to the TRUE POINT OF BEGINNING and containing 19.378 acres, more or less.

Tract I (Highland Capital Partners, LLC)

Situated in Survey Number 3005 of the Virginia Military Lands, Jerome Township, Union County, State of Ohio and being a resurvey of the remaining portion of an original 165.40 acre tract of land conveyed to Lee C. Schacherbauer, Trustee of the Lee C. Schacherbauer Trust dated September 29, 1993 by deed of record in Official Record 275, Page 646 and being more particularly described as follows:

OR 907 RE 628

Beginning at a monument box found at the intersection of the centerline of U.S. Route 42 with the centerline of Harriott Road (County Road 18);

Thence along the centerline of Harriott Road, the northerly line of VMS 3005, and the northerly line of Jerome Township North $84^{\circ} 42' 48''$ East a distance of 1427.25 feet to a railroad spike found at the northwesterly corner of a 20.000 acre tract of land conveyed to the Presbytery of Scioto Valley by deed of record in Official Record 565, Page 852;

Thence along the westerly line of said 20.000 acre tract south $09^{\circ} 58' 13''$ East a distance of 699.30 feet (passing a $\frac{3}{4}$ inch diameter iron pipe at 20.05 feet) to a $\frac{3}{4}$ inch diameter iron pipe found;

Thence along the southerly line of said 20.000 acre tract north $84^{\circ} 42' 48''$ East a distance of 1250.00 feet to a $\frac{3}{4}$ inch diameter iron pipe found in the westerly line of a 2.000 acre tract of land conveyed to James C. Friday by deed of record in Official Record 337, Page 231;

Thence along the westerly line of said Friday tract, the westerly line of a 7.397 acre tract of land conveyed to Susan K. Lasley by deed of record in Official Record 176, Page 593, and the westerly line of a 20.079 acre tract of land conveyed to William H. Marx Jr. and Christine S. Marx by deed of record in Deed Volume 294, Page 324, South $09^{\circ} 58' 13''$ East a distance of 1208.48 feet to a $\frac{5}{8}$ inch diameter iron pin set in the northerly line of a 45 acre tract conveyed to Ruth A. Weeks Family Limited Partnership by deed of record in Official Record 174, Page 260;

Thence along the northerly line of said 45 acre tract South $84^{\circ} 16' 57''$ West a distance of 510.96 feet to a $\frac{5}{8}$ inch diameter iron pin set;

Thence along the westerly line of said 45 acre tract South $09^{\circ} 58' 13''$ East a distance of 652.74 feet to a $\frac{5}{8}$ inch diameter iron pin set in the northerly line of a 193.35 acre tract of land conveyed to William R. Miller and Kris A. Miller by deed of record in Deed Volume 322, Page 468;

Thence along the northerly line of said Miller tract South $84^{\circ} 34' 54''$ West a distance of 2092.32 feet to a $\frac{5}{8}$ inch diameter iron pin set in the easterly line of a 139.20 acre tract of land conveyed to the Ruth A. Weeks Family Limited Partnership by deed of record in Official Record 174, Page 257;

Thence along the easterly line of said 139.20 acre tract and a 30 acre tract of land also conveyed to the Ruth A. Weeks Family Limited Partnership by deed of record in Official Record 174, Page 257 North $05^{\circ} 24' 49''$ West a distance of 652.25 feet to a $\frac{5}{8}$ inch diameter iron pin set;

Thence along the northerly line of said 30 acre tract South $84^{\circ} 07' 35''$ West a distance of 1363.76 feet to a $\frac{5}{8}$ inch diameter iron pin set in the westerly line of VMS 3005 and in the westerly line of Jerome Township;

Thence along the easterly line of said 30 acre tract, the westerly line of VMS 3005, and the westerly line of Jerome Township North $06^{\circ} 14' 03''$ West a distance of 753.74 feet (passing an iron pin set at 710.61 feet) to a survey nail set in the centerline of U.S. Route 42;

Thence along the centerline of U.S. Route 42, North $37^{\circ} 50' 30''$ East a distance of 1233.77 feet to a survey nail set at an angle point in said centerline;

Thence continuing along the centerline of U.S. Route 42, North $37^{\circ} 49' 07''$ East a distance of 367.43 feet to the point of beginning and containing 164.868 acres, more or less.

Tracts N & R
Parcel 1 (Miller)

OR 907 PG 629

Situated in Virginia Military Survey 3005, Jerome Township, Union County, State of Ohio and being the same tract of land conveyed to William R. and Kris A. Miller by deed of record in D.V. 322, Page 468 and being more particularly described as follows:

Commencing at a railroad spike found at the intersection of Jerome Road and Hill Road;

Thence along the centerline of Jerome Road North $11^{\circ} 14' 40''$ West a distance of 889.05 feet to a railroad spike found at the TRUE POINT OF BEGINNING;

Thence along the northerly line of a 1.646 acre tract of land conveyed to John and Lisa Dejarnette by deed of record in O.R. 318, Page 415 and a 45.890 acre tract of land conveyed to Paul R. and Mary R. Henderlong by deed of record in O.R. 329, Page 100 South $83^{\circ} 43' 01''$ West a distance of 2554.59 feet (passing an iron pin found at 30.19 feet) to an iron pin found in the northeasterly corner of a 52.000 acre tract of land conveyed to Barbara Wilcox Trustee by deed of record in O.R. 294, Page 397;

Thence along the northerly line of said 52.00 acre tract South $83^{\circ} 06' 35''$ West a distance of 1842.85 feet to a $5/8$ inch diameter iron pin found in the easterly line of a 14.900 acre tract of land conveyed to Select Sires Inc. by deed of record in D.V. 251, Page 498;

Thence along the easterly line of said 14.900 acre tract and a 67.950 acre tract of land conveyed to Ruth A. Weeks Family Limited Partnership by deed of record in O.R. 174, Page 257, North $06^{\circ} 15' 42''$ West a distance of 2088.56 feet to a $5/8$ inch diameter iron pin found in the southwesterly corner of a 164.868 acre tract of land conveyed to Glacier Ridge Venture LLC by deed of record in O.R. 613, Page 661;

Thence along the southerly line of said 164.868 acre tract and a 41.000 acre tract of land conveyed to Ruth A. Weeks Family Limited Partnership by deed of record in O.R. 174, Page 260, North $83^{\circ} 35' 44''$ East a distance of 3556.18 feet (passing a $5/8$ inch diameter iron pin found at 2092.14 feet) to an iron pin set in the easterly line of said 41.000 acre tract;

Thence along the easterly line of said 41.000 acre tract South $11^{\circ} 13' 29''$ East a distance of 734.25 feet to an iron pin set in the southwesterly corner of said 41.000 acre tract;

Thence along the southerly line of said 41.000 acre tract North $83^{\circ} 19' 38''$ East a distance of 660.00 feet (passing an iron pin set at 629.90 feet) to a survey nail set in the centerline of Jerome Road;

Thence along the centerline of Jerome Road South $11^{\circ} 14' 40''$ East a distance of 1354.60 feet to the TRUE POINT OF BEGINNING and containing 194.363 acres, more or less.

LESS AND EXCEPT:

Situated in Survey Number 3005 of the Virginia Military Lands, Jerome Township, Union County, State of Ohio and being part of a 194.363 acre tract of land conveyed to Jerome Village Company, LLC by deed of record in Official Record 672, Page 527 and being more particularly described as follows:

COMMENCING at a railroad spike found at the intersection of the centerline of Hill Road (Twp. Rd. 14) with the centerline of Jerome Road (Co. Rd. 11);

Thence along the centerline of Jerome Road North $11^{\circ} 15' 03''$ West a distance of 889.20 feet to a railroad spike found at the grantor's southeasterly corner and the northeasterly corner of a 1.646 acre tract of land conveyed to John and Lisa Dejarnette by deed of record in Official Record 318, Page 415, said point being the TRUE POINT OF BEGINNING;

Thence along the grantor's southerly line, the northerly line of said 1.646 acre tract, and the northerly line of a 45.090 acre tract of land conveyed to Paul and Mary Henderlong Trustees by deed of record in Official Record 329, Page 100, South $83^{\circ} 43' 01''$ West a distance of 1996.34 feet (passing a $5/8$ inch diameter iron pin found at 30.08 feet) to an iron pin set;

OR 907 PG 630

Thence North $11^{\circ} 10' 46''$ West a distance of 266.61 feet to an iron pin set;

Thence North $83^{\circ} 56' 03''$ East a distance of 1996.68 feet (passing an iron pin set at 1966.56 feet) to a survey nail set in the grantor's easterly line, said point being the centerline of Jerome Road;

Thence along the grantor's easterly line and the centerline of Jerome Road South $11^{\circ} 15' 03''$ East a distance of 259.04 feet to the POINT OF BEGINNING and containing 12.000 acres, more or less.

Parcel 2 (Bonta)

Situated in Virginia Military Survey 2991, Jerome Township, Union County, State of Ohio and being the same tract of land conveyed to Lisa M. Bonta by deed of record in D.V. 312, Page 114 and being more particularly described as follows:

Commencing at a railroad spike found at the intersection of Brock Road and Jerome Road;

Thence along the centerline of Brock Road South $84^{\circ} 01' 23''$ West a distance of 1272.72 feet to a railroad spike found at the TRUE POINT OF BEGINNING;

Thence continuing along said centerline, South $84^{\circ} 01' 23''$ West a distance of 225.26 feet to a survey nail set in the southeasterly corner of a 2.430 acre tract of land conveyed to Roger B. and Mildred E. Lusk by deed of record in O.R. 254, Page 153;

Thence along the easterly line of said 2.430 acre tract, North $09^{\circ} 19' 47''$ West a distance of 498.74 feet (passing an iron pin set at 30.05 feet) to an iron pin set in the northeasterly corner of said 2.430 acre tract;

Thence along the northerly line of said 2.430 acre tract, South $84^{\circ} 05' 13''$ West a distance of 231.00 feet to an iron pin set in the northeasterly corner of a 3.951 acre tract of land conveyed to Shawn and Heidi C. Savage by deed of record in D.V. 313, Page 31;

Thence along the northerly line of said 3.951 acre tract, South $85^{\circ} 40' 52''$ West a distance of 171.80 feet to an iron pipe found;

Thence along the easterly line of said 3.951 acre tract, North $05^{\circ} 54' 30''$ West a distance of 648.58 feet to an iron pin set in the southerly line of a 17.650 acre tract of land conveyed to Betty J. Coleman Life Estate by deed of record in O.R. 32, Page 848;

Thence along the southerly line of said 17.650 acre tract, the southerly line of a 1.000 acre tract of land conveyed to Roger L. and Linda M. Coleman by deed of record in D.V. 338, Page 216 and the southerly line of a 1.350 acre tract of land conveyed to Roger L. and Linda M. Coleman by deed of record in D.V. 338, Page 218 North $84^{\circ} 05' 39''$ East a distance of 1344.22 feet to a stone found in the northwesterly corner of a 0.347 acre tract of land conveyed to Christopher Gerardi and Jun Kawabe by deed of record in O.R. 599, Page 990;

Thence along the westerly line of said 0.347 acre tract, the westerly line of a 0.668 acre tract of land conveyed to Mark D. and Cynthia L. Faulk by deed of record in O.R. 621, Page 975, the westerly line of a 0.780 acre tract of land conveyed to Florence M. Faulk by deed of record in O.R. 85, Page 512 and the westerly line of a 2.020 acre tract of land conveyed to Aaron D. Plank by deed of record in O.R. 300, Page 512, South $06^{\circ} 19' 44''$ East a distance of 653.98 feet to an iron pin set;

Thence along the northerly line of said 2.020 acre tract, the northerly line of a 4.000 acre tract of land conveyed to Larry E. and Patricia J. Hopper by deed of record in D.V. 333, Page 530 and the northerly line of a 1.444 acre and a 1.442 acre tract of land conveyed to Patrick R. and Diedre J. Rengel by deed of record in D.V. 332, Page 75, South $83^{\circ} 44' 47''$ West a distance of 693.00 feet to an iron pin set in the northwesterly corner of said 1.444 acre tract;

OR 907 PG 631

Thence along the westerly line of said 1.442 acre tract, South 06° 06' 29" East a distance of 492.71 feet (passing an iron pin set at 462.71 feet) to the TRUE POINT OF BEGINNING and containing 22.965 acres, more or less.

Tract O (Highland Capital Partners, LLC)

Situated in the State of Ohio, County of Union, being part of Virginia Military Survey No. 2991, in the Township of Jerome, and being that land conveyed to Glenn L. Jordan, Sr. (15.860 acres by deed), recorded in Official Record 189, Page 366, Union County Recorder's Office, being more particularly described as follows:

Commencing at a spike found at the centerline intersection of Hyland-Croy Road (County Road 2) and Brock Road (County Road 16) being the southeast corner of a 2.00 acre tract conveyed to John D. Hufnagle (Official Record 199, Page 225);

Thence North 06 Deg. 14' 09" West along the easterly line of the Hufnagle 2.00 acre tract (passing an 1 1/2" iron pipe found at 30.00 feet) for a distance of 264.00 feet to a 5/8" rebar found at the northeast corner of said Hufnagle tract, the southeast corner of the herein described Jordan tract, being the TRUE POINT OF BEGINNING of the tract for the herein described tract;

Thence South 83° 45' 55" West along the northerly line of said Hufnagle 2.00 acre tract for a distance of 329.98 feet to a 3/4" iron pipe set on the east line of Parcel III (2.00 acres) conveyed to Robert M. Newman (Deed Volume 280, Page 439), being the northwest corner of said Hufnagle tract;

Thence North 06° 14' 20" West, along the east line of said Newman Parcel III and along the east line of Parcel I (3.00 acres), conveyed to said Newman as part of D. Vol. 280, Page 439 (passing a 1 1/2" iron pipe at 62.18 feet) for a distance of 551.32 feet to the northeast corner of said Parcel I;

Thence South 83° 43' 18" West along the north line of said Parcel I (passing a 1 1/2" iron pipe found at 0.50 feet) and along the northerly line of Parcel II, conveyed to said Newman (passing a 1 1/2" iron pipe found at 508.99 feet), for a distance of 509.49 feet to the northwest corner of said Parcel II, being a point on the east line of a 76.449 acre tract conveyed to Glacier Ridge Ventures, LLC (Official Record 391, Page 869);

Thence North 06° 14' 20" West along an easterly line of said Glacier Ridge Venture, LLC 76.449 acre tract for a distance of 605.92 feet to a rusted-off 1/2" iron pipe found at the northwest corner of the herein described tract;

Thence North 83° 43' 12" East, along a southerly line of said 76.449 acre tract for a distance of 839.53 feet to a 5/8" rebar found at the northeast corner of the herein described tract, being the northwest corner of a 13.074 acre tract conveyed to Glacier Ridge Venture, LLC (Official Record 399, Page 894);

Thence South 06° 14' 09" East along the westerly line of said Glacier Ridge Venture, LLC 13.074 acre tract for a distance of 1157.53 feet to the TRUE POINT OF BEGINNING, containing 15.856 acres of land, more or less.

Tract P (Coleman)

Situated in Virginia Military Survey 2991, Jerome Township, Union County, State of Ohio and being an original 0.682 acre tract of land conveyed to Roger L. and Linda M. Coleman by deed of record in D.V. 338, Page 220, an original 1.000 acre tract of land conveyed to Roger L. and Linda M. Coleman by deed of record in D.V. 338, Page 216, and an original 1.350 acre tract of land conveyed to Roger L. and Linda M. Coleman by deed of record in D.V. 338, Page 218 and being more particularly described as follows:

DR 907 PG 632

Beginning at a ¾ inch diameter iron pipe found at the northwesterly corner of the northern terminus of Faulk Street (30' wide) in the Village of Jerome (formerly Frankfort), said point also being the northwesterly corner of Lot 38 on the Plat of said Village;

Thence along the westerly line of said Lot 38, Lot 40 and Faulk Street (30 feet wide) South 06° 11' 08" East a distance of 120.11 feet to a ¾ inch diameter iron pipe found;

Thence along the northerly line of a 0.544 acre tract of land conveyed to Kent and Susan Kinzer by deed of record in O.R. 228, Page 353, South 83° 54' 05" West a distance of 246.93 feet to a ¾ inch diameter iron pipe found;

Thence along the westerly line of said 0.544 acre tract South 06° 07' 16" East a distance of 105.86 feet to a stone found at the northeasterly corner of a 22.965 acre tract of land conveyed to Jerome Village Company, LLC by deed of record in O.R. 672, Page 530;

Thence along the northerly line of said 22.965 acre tract South 84° 05' 39" West a distance of 454.35 feet (passing a ¾ inch diameter iron pipe at 226.89 feet) to a 5/8 inch diameter iron pin found;

Thence along the easterly line of a 20 acre tract conveyed to Betty J. Coleman (Life Estate) by deed of record in O.R. 32, Page 848, North 06° 11' 53" West a distance of 226.06 feet to a 5/8 inch diameter iron pin found;

Thence along the southerly line of said 20 acre tract North 84° 08' 41" East a distance of 454.66 feet to a ¾ inch diameter iron pipe found;

Thence continuing along the southerly line of said 20 acre tract North 83° 49' 46" East a distance of 246.79 feet to the POINT OF BEGINNING and containing 3.036 acre, more or less, of which 0.680 acres were found to be in the original 0.682 acre tract, 1.000 acre was found to be in the original 1.000 acre tract, and 1.356 acres were found to be in the original 1.350 acre tract.

Tract Q (Coleman)

Situated in Virginia Military Survey 2991, Jerome Township, Union County, State of Ohio and being the remainder of an original 20 acre tract of land conveyed to Betty J. Coleman (Life Estate) by deed of record in O.R. 32, Page 848 and being more particularly described as follows:

Beginning at a ¾ inch diameter iron pipe found at the northwesterly corner of the northern terminus of Faulk Street (30' wide) in the Village of Jerome (formerly Frankfort) said point also being the northwesterly corner of Lot 38 in Plat of said Village;

Thence along the northerly line of a 0.682 acre tract of land conveyed to Roger L. and Linda M. Coleman by deed of record in D.V. 338, Page 220, South 83° 49' 46" West a distance of 246.79 feet to a ¾ inch diameter iron pipe found;

Thence along the northerly line of a 1.350 acre tract of land conveyed to Roger L. and Linda M. Coleman by deed of record in D.V. 338, Page 218, South 84° 08' 41" West a distance of 454.66 feet to a 5/8 inch diameter iron pin found;

Thence along the westerly line of said 1.350 acre tract South 06° 11' 53" East a distance of 226.06 feet to a 5/8 inch diameter iron pin found in the northerly line of a 22.965 acre tract of land conveyed to Jerome Village Company, LLC by deed of record in O.R. 672, Page 530;

Thence along the northerly line of said 22.965 acre tract South 84° 05' 39" West a distance of 889.87 feet to a 5/8 inch diameter iron pin found;

OR 907 PG 633

Thence along the northerly line of a 3.951 acre tract conveyed to Shawn and Heidi Savage by deed of record in O.R. 673, Page 353 and a 6.987 acre tract conveyed to Andrew P. and Judith DeJaco, Trustees by deed of record in O.R. 583, Page 130, South 84° 11' 46" West a distance of 330.30 feet to a 5/8 inch diameter iron pin found;

Thence along the easterly line of a 171.678 acre tract of land conveyed to Jerome Village Company, LLC by deed of record in O.R. 669, Page 653, North 06° 30' 15" West a distance of 274.00 feet to a ¾ inch diameter iron pipe found;

Thence continuing along the easterly line of said 171.678 acre tract North 06° 35' 13" West a distance of 288.82 feet to a 5/8 inch diameter iron pin found;

Thence along the southerly line of a 17.8 acre tract of land conveyed to James A. Mechenbier, Trustee by deed of record in O.R. 1, Page 523, North 83° 38' 46" East a distance of 1074.97 feet to a 5/8 inch diameter iron pin found;

Thence continuing along the southerly line of said 17.8 acre tract of land South 33° 51' 59" East a distance of 223.91 feet to a 5/8 inch diameter iron pin found;

Thence continuing along the southerly line of said 17.8 acre tract of land and a 3.000 acre tract of land conveyed to Jerome Methodist Church, Inc. by deed of record in D.V. 313, Page 249, North 83° 00' 43" East a distance of 756.71 feet (passing a ¾ inch diameter iron pipe found at 451.67 feet) to an iron pin set;

Thence along the westerly line of a 0.46 acre tract of land conveyed to Rodney and Dorothy Coleman by deed of record in D.V. 272, Page 480, South 06° 50' 14" East a distance of 161.46 feet to an iron pin set in the northern terminus of Faulk Street and in the northerly line of Lot 38 in the Village of Jerome;

Thence along the northern terminus line of Faulk Street and the northerly line of Lot 38 in the Village of Jerome South 83° 49' 46" West a distance of 12.37 feet to the TRUE POINT OF BEGINNING and containing 18.040 acres, more or less.

Tract T (Highland Capital Partners, LLC)

Situated in the State of Ohio, in Survey Number 2365 of the Virginia Military Lands, Jerome Township, Union County, and Concord Township, Delaware County, and being a resurvey of an original 5.3422 acres tract of land conveyed to Joseph L. Andrews and Norma J. Andrews by deed of record in Deed Book 275, Page 876, Union County Recorder's Office, and being more particularly described as follows:

Commencing at a railroad spike found at the intersection of the centerline of Jerome Road (Union County Road 11-D) with the centerline of Wells Road (Jerome Township Road 17-B);

Thence along the centerline of Jerome Road and the westerly line of VMS 2365, South 07 Deg. 45' 00" East, a distance of 1261.18 feet (passing a railroad spike found at the intersection of Wells Road (Union County Road 17-A) and Jerome Road at 300.18 feet) to a survey nail set and the TRUE POINT OF BEGINNING;

Thence along the southerly line of a 58.627 acre tract of land conveyed to Joe L. Andres and Ruth D. Gamble by deed of record in Deed Record 291, Page 234 North 85 Deg. 24' 34" East, a distance of 674.78 feet (passing an iron pin set at 30.05 feet) to an iron pin set;

Thence continuing along the southerly line of said 58.627 acre tract North 07 Deg. 46' 52" West, a distance of 200.08 feet to a 1 inch diameter iron pipe found;

Thence continuing along the southerly line of said 58.627 acre tract North 85 Deg. 24' 06" East, a distance of 552.60 feet to an iron pin set;

08 907 P0634

Thence continuing along the southerly line of said 58.627 acre tract South 07 Deg. 17' 37" East, a distance of 300.09 feet to a 1 inch diameter iron pin found at the northeasterly corner of a 16.189 acre tract of land conveyed to William and Tracy Robson by deed of record in Official Record 344, page 504;

Thence along the northerly line of said Robson tract and the northerly line of a 7 acre cemetery conveyed to the Trustees of Jerome Township by deed of record in Deed Record 193, Page 556. South 85 Deg. 23' 33" West, a distance of 1224.86 feet (passing a 5/8 inch diameter iron pin found at 565.32 feet and a 3/4 inch diameter iron pipe found at 1184.83 feet) to a survey nail set in the centerline of Jerome Road and in the westerly line of VMS 2365;

Thence along the centerline of Jerome Road and the westerly line of VMS 2365, North 07 Deg. 45' 00" West, a distance of 100.43 feet to the POINT OF BEGINNING containing 5.346 acres, more or less.

Tract U (Highland Capital Partners, LLC)

Situated in the State of Ohio, in Survey Number 2365 of the Virginia Military Lands, Jerome Township, Union County, and Concord Township, Delaware County and being a resurvey of an original 58.627 acres tract of land conveyed to Joe L. Andrews and Ruth D. Gamble, Trustees by deeds of record in Deed Record 291, Page 234 and Official Record 511, Page 675, Union County, Recorder's Office and by deed of record in Deed Volume 463, Page 448, Delaware County Recorder's Office, and being more particularly described as follows:

Beginning at a railroad spike found at the intersection of the centerline of Jerome Road (Union County Road 11-D) with the centerline of Wells Road (Jerome Township Road 17-B);

Thence along the centerline of Wells Road north 85 Deg. 18' 43" East, a distance of 1778.21 feet (passing an old tract line at 1234.20 feet) to a railroad spike found on the Union-Delaware County line;

Thence crossing the County Line along the centerline of Cook Road (Concord Township Road 132) North 85 Deg. 34' 05" East, a distance of 173.19 feet to a railroad spike found, said point being the northwest corner of the Coolmore Estates (Plat Cabinet 1, Slide 478, Delaware County Recorder's Office);

Thence along the Grantors easterly line and the westerly line of Lanes End Subdivision (Plat Cabinet 3, Slide 363, Delaware County Recorder's Office) South 07 Deg. 36' 07" East, a distance of 1557.43 feet (passing a 5/8 inch diameter iron pin found at 30.00 feet and being 0.13 feet west of line and also passing a 5/8 inch diameter iron pin found at 775.81 feet) to a 3/4 inch diameter iron pin found;

Thence along the northerly line of a 8.804 acre tract conveyed to Karen R. Schirmer by deeds of record in Official Record 190, Page 713, Union County Recorder's Office and Official Record 668, Page 430, Delaware County Recorder's Office, South 85 Deg. 32' 06" West, a distance of 724.19 feet (passing the Delaware-Union County line at 321.01 feet) to a point in an osage orange tree, said point being in the easterly line of a 16.189 acre tract of land conveyed to William and Tracy Robson by deed of record in Official Record 344, Page 504, Union County Recorder's Office;

Thence along the easterly line of said Robson tract north 07 Deg. 18' 48" West, a distance of 192.18 feet to a 1 inch diameter iron pipe found;

Thence along the easterly line of a 5.3422 acre tract of land conveyed to Joseph L. and Norma J. Andrews by deed of record in Deed Record 275, Page 878, Union County Recorder's Office, North 07 Deg. 17' 37" West, a distance of 300.09 feet to an iron pin set;

Thence along the northerly line of said Andrews 5.3422 acre tract South 85 Deg. 24' 06" West, a distance of 552.60 feet to a 1 inch diameter iron pin found;

Thence along the westerly line of said Andrews 5.3422 acre tract South 07 Deg. 46' 52" East, a distance of 200.08 feet to an iron pin set;

DE 907 PG 635

Thence continuing along the northerly line of said Andrews 5.3422 acre tract South 85 Deg. 24' 34" West, a distance of 674.78 feet (passing an iron pin set at 644.73 feet) to a survey nail set in the centerline of Jerome Road (Union County Road 11-D) and in the westerly line of VMS 2365;

Thence along the centerline of Jerome Road and the westerly line of VMS 2365, North 07 Deg. 45' 00" West, a distance of 1261.18 feet (passing a railroad spike found at the intersection of Wells Road (Union County Road 17-A) and Jerome Road at 961.00 feet) to the POINT OF BEGINNING containing 58.772 acres, more or less, of which 8.823 acres are located in Delaware County and 49.949 acres are located in Union County.

Tract V (Newman)

Situated in Survey Number 2991 of the Virginia Military Lands, Jerome Township, Union County, State of Ohio and being a resurvey of an original 3.000 acre tract, 4.548 acre tract, and a 2.000 acre tract of land conveyed to Robert M. Newman by deed of record in Deed Volume 280, Page 439 and being more particularly described as follows:

Commencing at a railroad spike found at the intersection of the centerline of Brock Road (County Road 16-A) with the centerline of Hyland-Croy Road (County Road 2-E);

Thence along the centerline of Brock Road South 83° 50' 14" West a distance of 330.00 feet to a railroad spike found at the southeasterly corner of the hereinafter described tract and the POINT OF BEGINNING;

Thence continuing along the centerline of Brock Road South 83° 50' 14" West a distance of 509.16 feet to a survey nail set at the southeasterly corner of a 1.314 acre tract of land conveyed to Kimberly and Douglas Anderson by deed of record in O.R. 33, Page 674;

Thence along the easterly line of said 1.314 acre tract North 06° 19' 26" West a distance of 223.86 feet (passing an iron pin found at 28.60 feet) to an iron pin set at the northeasterly corner of said 1.314 acre tract;

Thence along the easterly line of a 171.678 tract conveyed to Jerome Village Company, LLC by deed of record in O.R. 669, Page 653, North 06° 10' 15" West a distance of 591.07 feet to an iron pin set at the southwesterly corner of a 15.856 acre tract conveyed to Jerome Village Company, LLC by deed of record in O.R. 669, Page 653;

Thence along the southerly line of said 15.856 acre tract North 83° 47' 37" East a distance of 509.49 feet to an iron pin set;

Thence along the westerly line of said 15.856 acre tract South 06° 10' 01" East a distance of 551.32 feet (passing a 2 inch diameter iron pipe found at 489.12 feet) to a ¾ inch diameter iron pipe found;

Thence along the westerly line of a 2.00 acre tract conveyed to Jerome Village Company, LLC by deed of record in O.R. 739, Page 62, South 06° 14' 14" East a distance of 264.00 feet (passing a ¾ inch diameter pipe found at 234.01 feet) to a railroad spike found in the centerline of Brock Road, which is the POINT OF BEGINNING, containing 9.533 acres, more or less.

Tract W (Mechenbier)

Situated in Virginia Military Survey 2991, Jerome Township, Union County, State of Ohio and being the same tract of land conveyed to James A. Mechenbier, Trustee by deed of record in O.R. 1, Page 523 and being more particularly described as follows:

Commencing at a railroad spike found at the intersection of Jerome Road (Co. Rd. 11-D) and Scioto Road (Co. Rd. 13);

HR 907 PG 636

Thence along the centerline of Jerome Road North 06° 10' 48" West a distance of 689.87 feet to a survey nail set at the TRUE POINT OF BEGINNING;

Thence along the northerly line of a 0.50 acre tract of land and a 3.000 acre tract of land conveyed to Jerome Methodist Church, Inc. by deed of record in BK 240, Page 298, and BK 313, Page 249, South 83° 00' 43" West a distance of 627.96 feet (passing an iron pin set at 30.00 feet and a 3/4 inch diameter iron pipe found at 181.06 feet) to a 3/4 inch diameter iron pipe found;

Thence along the westerly line of said 3.000 acre tract South 06° 10' 48" East a distance of 313.50 feet to a 3/4 inch diameter iron pipe found in the northerly line of a 18.040 acre tract of land conveyed to Jerome Village Company, LLC by deed of record in O.R. 743, Page 641;

Thence along the northerly line of said 18.040 acre tract South 83° 00' 43" West a distance of 451.67 feet to an iron pin set;

Thence continuing along the northerly line of said 18.040 acre tract of land north 33° 51' 59" West a distance of 223.91 feet to an iron pin set;

Thence continuing along the northerly line of said 18.040 acre tract South 83° 38' 46" West a distance of 1074.97 feet to an iron pin set in the easterly line of a 171.678 acre tract of land conveyed to Jerome Village Company, LLC by deed of record in O.R. 669, Page 653;

Thence along the easterly line of said 171.678 acre tract North 06° 35' 13" West a distance of 344.85 feet to a 5/8 inch diameter iron pin found;

Thence along the southerly line of said 171.678 acre tract and the southerly line of a 0.530 acre tract of land conveyed to William R. Dresnek, Jr. by deed of record in O.R. 301, Page 633, North 83° 49' 28" East a distance of 2260.97 feet (passing an iron pin set at 2230.97 feet) to a railroad spike found in the centerline of Jerome Road;

Thence along the centerline of Jerome Road South 06° 10' 48" East a distance of 210.95 feet to the TRUE POINT OF BEGINNING and containing 18.199 acres, more or less.

Tract X (Fry)

Situated in Survey Number 2991 of the Virginia Military Lands, Jerome Township, Union County, State of Ohio and being a resurvey of an original 1.000 acres tract of land conveyed to C. Jas Fry and Juanita Fry by deed of record in Deed Volume 268, Page 707 and being more particularly described as follows:

Commencing at a railroad spike found at the intersection of the centerline of Brock Road (County Road 16-A) with the centerline of Hyland-Croy Road (County Road 2-E);

Thence along the westerly line of a 13.074 acre tract of land conveyed to Jerome Village Company, LLC by deed of record in O.R. 669, Page 653, North 06° 14' 14" West a distance of 581.32 feet to a point;

Thence crossing said 13.074 acre tract North 83° 45' 46" East a distance of 60.77 feet to a 3/4 inch diameter iron pipe found at the southwesterly corner of the hereinafter described tract and the POINT OF BEGINNING;

Thence North 06° 15' 37" West a distance of 311.14 feet to a 3/4 inch diameter iron pipe found;

Thence North 83° 57' 41" East a distance of 140.00 feet to a point in a private pond;

Thence South 06° 15' 37" East a distance of 311.14 feet (passing a 3/4 inch diameter iron pipe found at 33.04 feet) to a 3/4 inch diameter iron pipe found;

OR 907- PG 637

Thence South 83° 57' 41" West a distance of 140.00 feet to the POINT OF BEGINNING and containing 1.000 acres, more or less.

Tract Y

Parcel 1 (Wilcox)

Situated in Survey Number 3005 of the Virginia Military Survey, Jerome Township, Union County, State of Ohio and being part of an original 52.00 acre tract of land conveyed to Barbara Wilcox, Trustee by deed of record in Official Record 294, Page 397 and being more particularly described as follows:

Commencing at a 5/8 inch diameter iron pin found at the intersection of the southerly line of VMS 3005 with the easterly line of VMS 5234, said point being the southwesterly corner of VMS 3005;

Thence along the southerly line of VMS 3005, North 83° 21' 07" East a distance of 1807.57 feet to an iron pin set at the POINT OF BEGINNING;

Thence North 06° 46' 09" West a distance of 876.16 feet to an iron pin set in the southerly line of a 194.363 acre tract of land conveyed to Jerome Village Company, LLC by deed of record in O.R. 672, Page 527;

Thence along the southerly line of said 194.363 acre tract North 83° 06' 35" East a distance of 1397.69 feet to a 5/8 inch diameter iron pin found at the northwesterly corner of a 11.578 acre tract of land conveyed to Jerome Village Company, LLC by deed of record in O.R. 714, Page 974;

Thence along the westerly line of said 11.578 acre tract South 11° 20' 11" East a distance of 891.26 feet to a 1/2 inch diameter iron pipe found in the common line between VMS 3005 and VMS 2991, said point being in the northerly line of a 40.51 acre tract of land conveyed to John R. Andrews Trustee by deed of record in O.R. 585, Page 748;

Thence along the southerly line of VMS 3005, the northerly line of said 40.51 acre tract, and the northerly line of a 45.288 acre tract of land conveyed to Jerome Village Company, LLC by deed of record in O.R. 697, Page 861, South 83° 40' 24" West a distance of 1105.10 feet (passing a 3/4 inch diameter iron pipe at 351.05 feet) to a 5/8 inch diameter iron pin found;

Thence continuing along the southerly line of VMS 3005 and the northerly line of a 142.00 acre tract conveyed to Barbara Wilcox, Trustee by deed of record in Official Record 294, Page 397, South 83° 21' 07" West a distance of 363.58 feet to the POINT OF BEGINNING and containing 29.000 acres, more or less.

Parcel 2 (Wilcox)

Situated in Survey Number 3005 of the Virginia Military Survey, Jerome Township, Union County, State of Ohio and being part of an original 52.00 acre tract of land conveyed to Barbara Wilcox, Trustee by deed of record in Official Record 294, Page 397, and being more particularly described as follows:

Beginning at a 5/8 inch diameter iron pin found at the intersection of the southerly line of VMS 3005 with the easterly line of VMS 5234, said point being the southwesterly corner of VMS 3005 and the southwesterly corner of the hereinafter described tract;

Thence along the westerly line of VMS 3005, the easterly line of VMS 5234, and the easterly line of a 236.57 acre tract of land conveyed to Select Sires by deed of record in D.V. 251, Page 498, North 06° 25' 30" West a distance of 479.12 feet to a 5/8 inch diameter iron pin found;

OR 907 PG 638

Thence along the southerly line of said 236.57 acre tract North 83° 14' 36" East, a distance of 1356.38 feet to a 5/8 inch diameter iron pin found;

Thence along the easterly line of said 236.57 acre tract North 06° 18' 31" West a distance of 392.60 feet to a 5/8 inch diameter iron pin found at the southwesterly corner of a 194.363 acre tract of land conveyed to Jerome Village Company, LLC by deed of record in O.R. 672, Page 527;

Thence along the southerly line of said 194.363 acre tract North 83° 06' 35" East a distance of 445.16 feet to a 5/8 inch diameter iron pin found;

Thence along the westerly line of a 29.00 acre tract of land conveyed to Jerome Village Company LLC by deed of record in O.R. 722, Page 832, South 06° 46' 09" East a distance of 876.16 feet to a 5/8 inch diameter iron pin found in the common line between VMS 3005 and VMS 2991, said point being in the northerly line of a 142.00 acre tract of land conveyed to Barbara Wilcox, Trustee by deed of record in Official Record 294, Page 397;

Thence along the southerly line of VMS 3005 and the northerly line of said 142.00 acre tract South 83° 21' 07" West a distance of 1807.57 feet to the POINT OF BEGINNING and containing 23.968 acres, more or less.

Parcel 3 (Weeks)

Situated in Survey Number 3244 of the Virginia Military Lands, Jerome Township, Union County, State of Ohio and being the remainder of an original 25.000 acre tract of land conveyed to Ruth A. Weeks Family Limited Partnership by deed of record in Official Record 174, Page 270 and being more particularly described as follows:

Commencing at a survey nail found at the intersection of the centerline of U.S. Route 42 with the easterly line of VMS 3244;

Thence along the centerline of U.S. Route 42, South 36° 50' 53" West a distance of 1855.77 feet to a survey nail set at the TRUE POINT OF BEGINNING, said point being the westerly corner of a 5.00 acre tract of land conveyed to Kurt D. Ricker by deed of record in Deed Volume 337, Page 427;

Thence along the southerly line of said 5.00 acre tract South 57° 09' 10" East a distance of 479.52 feet (passing an iron pin set at 30.07 feet) to a 5/8 inch diameter iron pin found at the southerly corner of said 5.00 acre tract;

Thence North 75° 09' 07" West a distance of 515.92 feet (passing a 5/8 inch diameter iron pin found at 483.56 feet) along the northerly line of a 164.395 acre tract of land conveyed to Jerome Village Company, LLC by deed of record in Official Record 715, page 335 to a survey nail found in the centerline of U.S. Route 42;

Thence along the centerline of U.S. Route 42, North 36° 50' 53" East a distance of 159.81 feet to the TRUE POINT OF BEGINNING, and containing 0.877 acres, more or less;

Tract AA (Johnston)

Situated in Survey Number 2991 of the Virginia Military Lands, Jerome Township, Union County, State of Ohio and being the same 50.00 acre tract of land conveyed to Mary Jane Johnston by deed of record in Official Record 114, Page 129 and being more particularly described as follows:

Commencing at a railroad spike found at the intersection of the centerline of Jerome Road (County Road 11) with the centerline of Wells Road (County Road 17);

Thence along the centerline of Wells Road, South 83° 48' 41" West a distance of 2908.58 feet to a railroad spike found at the TRUE POINT OF BEGINNING;

Thence continuing along said centerline South 83° 48' 41" West a distance of 750.75 feet to a survey nail set in the southeasterly corner of a 142.000 acre tract of land conveyed to Barbara Wilcox, Trustee by deed of record in Official Record 294, Page 397;

Thence along the easterly line of said 142.000 acre tract, North 06° 00' 33" West a distance of 2910.94 feet (passing an iron pin set to 30.00 feet) to an iron pin set in the northerly line of VMS 2991 and in the southerly line of a 52.000 acre tract of land conveyed to Barbara Wilcox, Trustee by deed of record in Official Record 294, Page 397;

Thence along said VMS line and the southerly line of said 52.000 acre tract, North 83° 40' 24" East a distance of 754.05 feet an iron pin found in the northwesterly corner of a 40.510 acre tract of land conveyed to John R. Andrews by deed of record in Official Record 585, Page 748;

Thence along the westerly line of said 40.510 acre tract, South 05° 54' 02" East a distance of 1521.51 feet to an iron pin found in the northwesterly corner of a 34.245 acre tract of land conveyed to Scott E. and Jennifer Sonnenberg by deed of record in Official Record 176, Page 217;

Thence along the westerly line of said 34.245 acre tract and the westerly line of a 2.755 acre tract of land conveyed to Scott E. and Jennifer Sonnenberg by deed of record in Official Record 176, Page 217, South 05° 59' 32" East a distance of 1391.26 feet (passing an iron pin found at 1361.26 feet) to the TRUE POINT OF BEGINNING and containing 50.295 acres, more or less.

Tract DD (Henderlong)

Situated in Survey Number 3005 of the Virginia Military Lands, Jerome Township, Union County, State of Ohio and being part of a 45.090 acre tract of land conveyed to Paul and Mary Henderlong Trustees by Deed of record in Official Record 329, Page 100 and being more particularly described as follows:

Commencing at a railroad spike found at the intersection of the centerline of Hill Road (Twp. Rd. 14) with the centerline of Jerome Road (Co. Rd. 11);

Thence along the centerline of Jerome Road North 11° 15' 03" West a distance of 60.22 feet to a point at the northeasterly corner of a 40.51 acre tract of land conveyed to John R. Andrews, Trustee by deed of record in Official Record 585, Page 748;

Thence along the Grantor's southerly line and the northerly line of said 40.51 acre tract South 83° 40' 24" West a distance of 1828.08 feet to a ¾ inch diameter pipe found at the TRUE POINT OF BEGINNING;

Thence continuing along the Grantor's southerly line and the northerly line of said 40.51 acre tract of land South 06° 19' 36" East a distance of 60.00 feet to a ¾ inch diameter iron pipe found in the common line between V.M.S. 3005 and V.M.S. 2991;

Thence continuing along the Grantor's southerly line, northerly line of said 40.51 acre tract, and southerly line of V.M.S. 3005, South 83° 40' 24" West a distance of 719.75 feet to a ½ inch diameter iron pipe found in the southeasterly corner of a 52.000 acre tract of land conveyed to Barbara Wilcox, Trustee by deed of record in Official Record 294, Page 397;

Thence along the Grantor's westerly line and easterly line of said 52.000 acre tract North 11° 20' 11" West a distance of 891.26 feet to a 5/8 inch diameter iron pin found in the southerly line of a 194.363 acre tract of land conveyed to Jerome Village Company, LLC by deed of record in Official Record 672, Page 527;

Thence along the Grantor's northerly line and southerly line of said 194.363 acre tract North 83° 43' 01" East a distance of 558.15 feet to an iron pin set;

OR 907 PG 640

Thence South 11° 10' 46" East a distance of 830.41 feet to an iron pin set;

Thence North 83° 40' 24" East a distance of 169.18 feet to the POINT OF BEGINNING and containing 11.578 acres, more or less.

Tract FF (Select Sires)

Situated in Survey Number 3005 Virginia Military Lands, Jerome Township, Union County, State of Ohio and being part of an original 236.57 acre tract of land conveyed to Select Sires by deed of record in D.V. 251, Page 498 and being more particularly described as follows:

Commencing at a 5/8 inch diameter iron pin found at the northwesterly corner of VMS 2991, said point also being the southwest corner of VMS 3005;

Thence along the Grantor's easterly line, the common line between VMS 3005 and VMS 5234, and the westerly line of a 23.968 acre tract of land conveyed to Jerome Village Company, LLC by deed of record in O.R. 739, Page 121, North 06° 25' 30" West a distance of 479.12 feet to a 5/8 inch diameter iron pin found at the TRUE POINT OF BEGINNING;

Thence continuing along the westerly line of VMS 3005, North 06° 25' 30" West a distance of 479.12 feet to a stone found at the southwest corner of a 164.395 acre tract of land conveyed to Jerome Village Company, LLC by deed of record in O.R. 716, Page 335;

Thence along the Grantor's northerly line and the southerly line of said 164.395 acre tract, North 83° 14' 19" East a distance of 1357.42 feet to a 5/8 inch diameter iron pin found in the westerly line of a 182.363 acre tract of land conveyed to Jerome Village Company, LLC by deed of record in O.R. 672, Page 527;

Thence along the Grantor's easterly line and the westerly line of said 182.363 acre tract, South 06° 15' 42" East a distance of 86.65 feet to a 5/8 inch diameter iron pin found;

Thence continuing along the Grantor's easterly line and the westerly line of previously said 23.968 acre tract South 06° 18' 31" East a distance of 392.60 feet to a 5/8 inch diameter iron pin found;

Thence along the Grantor's southerly line and the northerly line of said 23.968 acre tract South 83° 14' 36" West a distance of 1356.38 feet to the POINT OF BEGINNING and containing 14.926 acres, more or less.

Tract KK (Williams)

Situated in Survey Number 2991 of the Virginia Military Lands, Jerome Township, Union County, State of Ohio and being a resurvey of an original 3.413 acres tract of land conveyed to J. Wesley Williams and Patricia E. Williams by deed of record in Official Record 62, Page 484 and being more particularly described as follows:

Commencing at a railroad spike found at the intersection of the centerline of Brock Road (County Road 16-A) with the centerline of Hyland-Croy Road (County Road 2-E);

Thence along the centerline of Brock Road North 84° 01' 23" East a distance of 291.00 feet to a railroad spike set at the southwest corner of the hereinafter described tract and the POINT OF BEGINNING;

Thence along the easterly line of a 1.39 acre tract of land conveyed to the Trustees of the Jerome United Methodist Church by deed of record in Deed Volume 265, Page 676, North 06° 15' 37" West a distance of 264.01 feet (passing a 1-1/4 inch diameter iron pipe at 30.13 feet) to a 1-1/4 inch diameter iron pipe found;

OR 907 PG 641

Thence along the northerly line of said 1.39 acre tract South 83° 58' 31" West a distance of 230.00 feet to a 1-1/4 inch diameter iron pipe found in the easterly line of a 13.074 acre tract of land conveyed to Jerome Village Company, LLC by deed of record in Official Record 669, Page 653;

Thence along the easterly line of said 13.074 acre tract North 06° 15' 37" West a distance of 257.78 feet to a 3/4 inch diameter iron pipe found;

Thence continuing along the southerly line of said 13.074 acre tract North 83° 57' 27" East a distance of 399.52 feet to a 1-1/4 inch diameter iron pipe found in the westerly line of a 1.35 acre tract of land conveyed to Gerald N. Upper and Diana L. Upper by deed of record in Deed Volume 336, page 636;

Thence along the westerly line of said 1.35 acre tract South 06° 35' 13" East a distance of 522.07 feet (passing a 1-1/4 inch diameter iron pipe found at 257.91 feet and a 1/4 inch diameter iron pin at 501.17 feet) to a railroad spike found in the centerline of Brock Road, said point being South 84° 01' 23" West a distance of 2448.39 feet from a railroad spike found at the intersection of the centerline of Brock Road with the centerline of Jerome Road (County Road 11);

Thence along the centerline of Brock Road South 84° 01' 23" West a distance of 172.50 feet to the POINT OF BEGINNING and containing 3.410 acres, more or less.

Tract United Methodist Church

Situated in the Survey Number 2991 of the Virginia Military Lands, Jerome Township, Union County, State of Ohio and being a resurvey of an original 1.394 acres tract of land conveyed to The Jerome United Methodist Church by deed of record in Deed Book 265, Page 676, and being more particularly described as follows:

Commencing at a railroad spike found at the intersection of the centerline of Brock Road (County Road 16-A) with the centerline of Hyland-Croy Road (County Road 2-E);

Thence along the centerline of Brock Road North 84° 01' 23" East a distance of 61.00 feet to a railroad spike found at the southwesterly corner of the hereinafter described tract and the POINT OF BEGINNING;

Thence along the easterly line of a 13.074 acre tract of land conveyed to Jerome Village Company, L.L.C. by deed of record in O.R. 669, Page 653, North 06° 15' 37" West a distance of 263.82 feet (passing an iron pin set at 30.00') to a 1-1/4 inch diameter iron pipe found;

Thence along the southerly line of a 3.410 acre tract of land conveyed to Patricia E. Williams by deed of record in O.R. 790, Page 886, North 83° 58' 31" East a distance of 230.00 feet to a 1-1/4 inch diameter iron pipe found in the westerly line of said 3.410 acre tract;

Thence along the westerly line of said 3.410 acre tract South 06° 15' 37" East a distance of 264.01 feet (passing a 1-1/4 inch diameter iron pin found at 233.88") to a railroad spike set;

Thence along the centerline of Brock Road South 84° 01' 23" West a distance of 230.00 feet to the POINT OF BEGINNING and containing 1.394 acres, more or less.

Former Barbara Wilcox, Trustee Tract

Situated in Survey Number 2991 of the Virginia Military Survey, Jerome Township, Union County, State of Ohio and being a part of the original 142.00 acre tract of land conveyed to Barbara Wilcox, Trustee by deed of record in Official Record 294, Page 397 and being more particularly described as follows:

Commencing at a 5/8 inch diameter iron pin found at the northwest corner of VMS 2991;

OR 907 PG 642

Thence along the westerly line of VMS 2991 and the grantors westerly line South 05° 17' 33" East a distance of 2893.87 feet (passing a survey nail set in the centerline of Wells Road (County Road 17) at 2844.94 feet) to a 5/8 inch diameter iron pin found at the grantors southwesterly corner;

Thence along the grantors southerly line and the centerline of Wells Road North 83° 48' 29" East a distance of 723.90 feet (passing a survey nail set at 91.77 feet) to a survey nail set at the Point of Beginning;

Thence North 06° 11' 31" West a distance of 230.08 feet (passing an iron pin set at 40.00 feet) to an iron pin set;

Thence North 83° 48' 29" East a distance of 244.84 feet to an iron pin set;

Thence South 06° 11' 31" East a distance of 230.08 feet (passing an iron pin set at 190.08 feet) to a survey nail set in the centerline of Wells Road;

Thence along the centerline of Wells Road South 83° 48' 29" West a distance of 20.00 feet to a survey nail set;

Thence North 06° 11' 31" West a distance of 210.08 feet (passing an iron pin set at 40.00 feet) to an iron pin set;

Thence South 83° 48' 29" West a distance of 204.84 feet to an iron pin set;

Thence South 06° 11' 31" East a distance of 210.08 feet (passing an iron pin set at 190.08 feet) to a survey nail set in the centerline of Wells Road;

Thence along the centerline of Wells Road South 83° 48' 29" West a distance of 20.00 feet to the POINT OF BEGINNING and containing 0.305 acres, more or less.

And

Situated in Survey Number 2991 of the Virginia Military Survey, Jerome Township, Union County, State of Ohio and being a part of the original 142.00 acre tract of land conveyed to Barbara Wilcox, Trustee by deed of record in Official Record 294, Page 397 and being more particularly described as follows:

Commencing at a 5/8 inch diameter iron pin found at the northwest corner of VMS 2991;

Thence along the westerly line of VMS 2991 and the grantors westerly line South 05° 17' 33" East a distance of 2893.87 feet (passing a survey nail set in the centerline of Wells Road (County Road 17) at 2844.94 feet) to a 5/8 inch diameter iron pin found at the grantor southwesterly corner;

Thence along the grantors southerly line and the centerline of Wells Road North 83° 48' 29" East a distance of 743.90 feet (passing a survey nail set at 91.77 feet) to survey nail set the Point of Beginning;

Thence North 06° 11' 31" West a distance of 210.08 feet (passing an iron pin set at 40.00 feet) to an iron pin set;

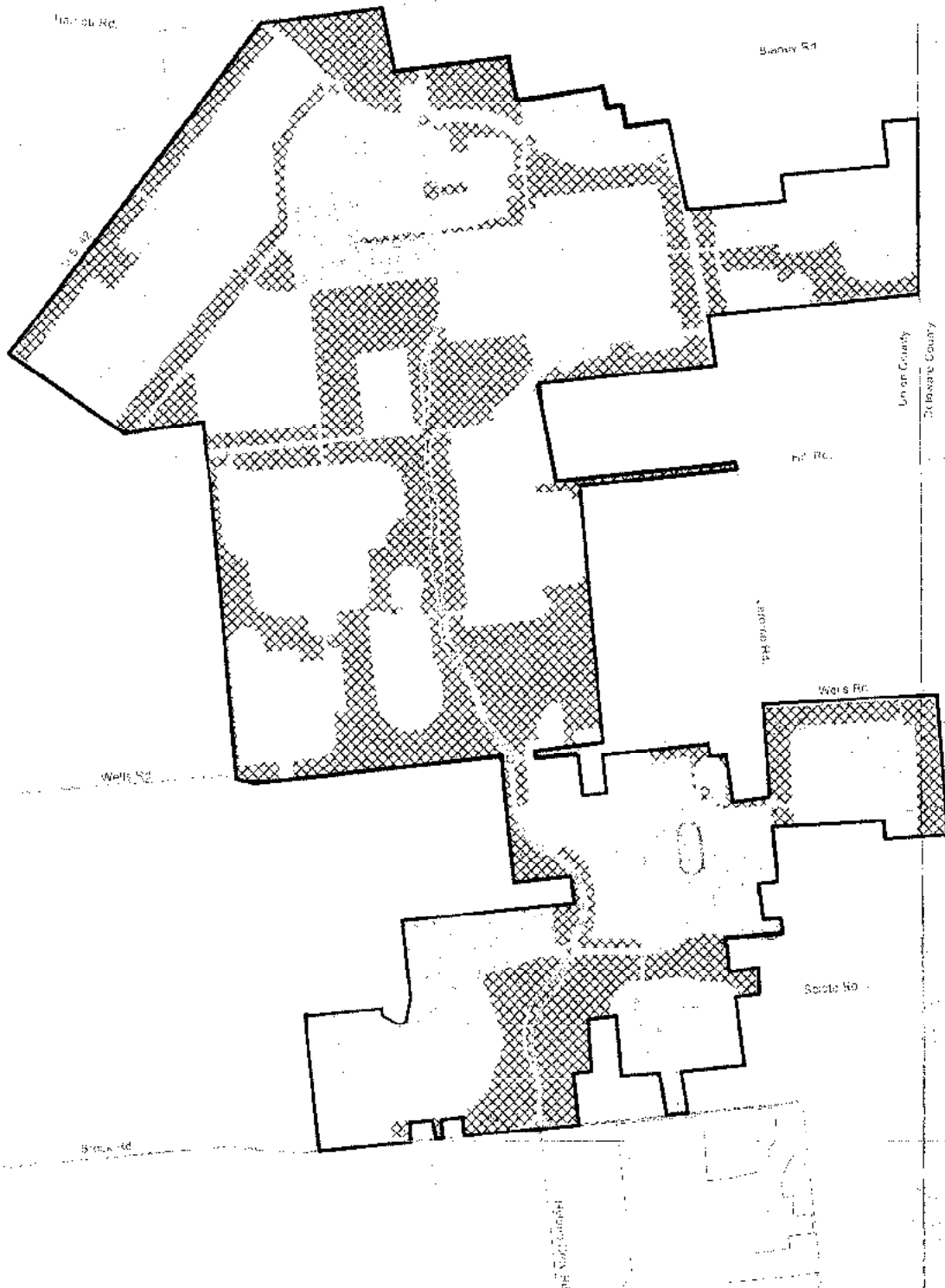
Thence North 83° 48' 29" East a distance of 204.84 feet to an iron pin set;

Thence South 06° 11' 31" East a distance of 210.08 feet (passing an iron pin set at 170.08 feet) to a survey nail set in the centerline of Wells Road;


Thence along the centerline of Wells Road South 83° 48' 29" West a distance of 204.84 feet to the POINT OF BEGINNING and containing .988 acres, more or less.

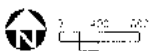
OR 907 PG 643

EXHIBIT D
Open Space Plan for Common Property



OPEN SPACE KEY

 Public Open Space



Public Open Space Plan

JEROME VILLAGE

This plan is a preliminary plan and is not intended to be used for any other purpose than for informational purposes only.

Developer

 Nationwide Realty Investors

OR 907 PG 644

EXHIBIT E

BYLAWS (CODE OF REGULATIONS) OF JEROME VILLAGE MASTER PROPERTY OWNERS ASSOCIATION, INC.

SECTION I: NAME AND LOCATION

The name of the Master Association is Jerome Village Master Property Owners Association, Inc. (the "Master Association"), which is a nonprofit corporation created by Jerome Village Company, LLC, an Ohio limited liability company ("Declarant"), pursuant to the provisions of Ohio Revised Code Chapter 1702 in connection with the creation of a mixed use master planned community known as "Jerome Village" (the "Jerome Village Planned Community").

The principal office of the Master Association shall be as set forth in its Articles of Incorporation (the "Articles") filed with the Secretary of State of Ohio, and the place of meetings of Owners and of the Board of the Master Association (the "Board") shall be as set forth herein.

SECTION II: DEFINITIONS

All of the terms used herein that are not otherwise defined shall have the same meanings as set forth in the Master Deed Declaration, Restrictions and Bylaws (the "Master Declaration"), recorded simultaneously with these Bylaws with the Recorder of Union County, Ohio and the Recorder of Delaware County, Ohio.

SECTION III: MASTER ASSOCIATION

1. Membership in Master Association. Membership in the Master Association shall consist of the Declarant as Master Developer and the Owner Members, as further provided in Article VII, Paragraph A of the Master Declaration, who shall collectively be referred to herein as the "Members".

2. Organization of Master Association. The Master Association shall be organized as a nonprofit corporation pursuant to Chapter 1702 of the Ohio Revised Code.

3. Declarant Control. Declarant shall control the Master Association from the time it is established until the earlier to occur of (i) the sale by Declarant of the last residential lot owned by Declarant in the single family subdivisions planned for the Jerome Village Planned Community (whether or not developed), or (ii) the waiver by the Declarant of its exclusive voting rights (the "Turnover Date"). Until the Turnover Date, the Declarant or the Declarant's designee may appoint and remove all members of the Board.

4. Master Association. The Master Association shall administer the Jerome Village Planned Community, and the Board shall exercise all power and authority of the Master Association. On the Turnover Date, the Board shall be elected as follows: one (1) Director shall

OR 907 PG 645

be elected by the members of the Commercial Property Owners Association, one (1) Director shall be elected by the members of the Residential Property Owners Association, and one (1) Director shall be elected by the members of the Town Center Project Owners Association.

5. Annual Meetings of the Master Association. Except prior to the Turnover Date, the Board shall call regular annual meetings of the Members on a date and at a location within Jerome Township, Union County, Ohio and at an hour established by the Board, provided that, in any event, there shall be no more than fourteen (14) months between annual meetings of the Members.

6. Special Meetings of the Master Association. Special meetings of the Master Association may be called at a location within Jerome Township, Union County, Ohio, and at any time by the President, a majority of the Board, or Members representing fifty percent (50%) of the voting power of the Master Association.

7. Notice of Meeting of Members. The Secretary or person authorized to call the meeting will provide for written notice of each meeting of Members by mailing a copy of such notice, postage prepaid, at least five (5) days before such meeting, to each Member. Alternatively, personal delivery of a copy of that notice to the appropriate address at least five (5) days before the meeting is acceptable service of the notice. The notice shall be addressed to the Member's address either (a) last appearing on the books of the Master Association or (b) last supplied by that Member to the Master Association for the purpose of notice, whichever is most recent. The notice shall specify the date, place, and hour of the meeting. Additionally, for special meetings, the notice shall indicate the specific purposes of the meeting, and, in the case of special meetings called by the petition and written request of Members, the specific motion or motions (other than procedural) to be voted upon must be indicated in the notice.

8. Conduct of Meetings of Members. The Board shall conduct all meetings of the Members, and the President of the Master Association shall preside over the same, unless otherwise directed by the Board.

9. Quorum. The Members present, in person or by proxy, at any duly called and noticed meeting of the Master Association, shall constitute a sufficient quorum for that meeting.

10. Voting Rights. The Members of the Master Association shall not have any right to vote on any matter pertaining to the Master Declaration or the Master Association, except as otherwise provided in the Master Declaration, these Bylaws or required by law. The Master Association shall be governed and controlled exclusively by the Master Association Board, who shall have and possess all voting rights and control hereunder.

11. Voting Power. Except as otherwise provided in the Master Declaration and these Bylaws or by law, a simple majority of the voting power of Members entitled to vote on any matter that may be determined by the Members at any duly noticed and conducted meeting shall be sufficient to determine the matter voted upon.

12. Proxies. At any meeting of Members, a Member may vote in person or by proxy. All proxies shall be in writing and filed with the Secretary prior to the meeting. A telegram or facsimile appearing to have been transmitted by a Member or a photographic, photocopy, or equivalent reproduction of a writing is sufficient to appoint a proxy. An electronic mail notice of proxy appointment, delivered to the Secretary, shall be sufficient notice of proxy if that Member previously provided the Master Association a personally signed document verifying that the electronic mail address from which the proxy notice was received is, in fact, the Member's. Every proxy shall be revocable and shall automatically cease upon conveyance of that Member's fee simple interest in a Parcel. Every proxy shall cease to be valid after the expiration of eleven months after its making unless the proxy specifies a specific date on which it is to expire or a specific length of time it is to continue in force.

13. Participation at Meetings. Meetings of the Members shall be open to all Members unless specified by direction of the Board otherwise in the notice of meeting. The Board, in its sole discretion, may exclude from attendance at a meeting of the Members, Members and their agents and representatives (other than Declarant and its successors and assigns so long as Declarant owns a Parcel in the Jerome Village Planned Community) in these instances:

(a). A determination by the Board that the Member has a threatened or pending adverse interest to the interests of the Master Association, or the Board, or any member of the Board, or any officer, employee, committee member, or agent of the Master Association, in such Person's capacity as such, if a subject of the meeting will be a discussion of a vote with regard to such adverse interest; or

(b). for any other reason deemed by the Board, from the standpoint of the Master Association's best interests, to be of sufficient merit that attendance and participation at a meeting by such Member would not be in the Master Association's best interests;

provided, that nothing contained in this Section shall preclude or exclude a Member from voting by proxy, on any matter properly voted upon at that meeting by Members.

14. Member Action in Writing Without Meeting. Any action that could be taken by Members at a meeting may be taken without a meeting with the affirmative vote or approval, in a writing or writings, of Members or their proxies having not less than seventy-five percent (75%) of the voting power of all Members, or such greater proportion of the voting power as may be required by the Master Declaration and Bylaws or by law.

SECTION IV: BOARD OF DIRECTORS

1. Initial Directors and Replacements. The initial Directors shall be three (3) persons named by the Declarant as the initial Directors in a separate action. The Declarant reserves the right, at any time, to have the Members elect any or all Directors and for Declarant to turn over the functions or operation of the Master Association to the elected Directors.

2. Successor Directors. On or about the Turnover Date, all current Directors shall resign, either in person or in writing, and at all times thereafter, one (1) Director shall be elected by the members of the Commercial Property Owners Association, one (1) Director shall be elected by the members of the Residential Property Owners Association, and one (1) director shall be elected by the Town Center Property Owners Association. The Directors so elected shall take office at an organizational meeting immediately following the Turnover Date. Each Director of the Master Association shall hold office for a three (3) year term; provided that the initial Director of the Master Association elected by the Commercial Property Owners Association shall be elected to a one (1) year term, the initial Director of the Master Association elected by the Town Center Property Owners Association shall be elected to a two (2) year term, and the initial Director of the Master Association elected by the Residential Property Owners Association shall be elected to a three (3) year term, in order that the terms of one-third (1/3) of all Directors of the Master Association expire annually.

3. Removal. Excepting only Directors named in the Articles or selected or designated by Declarant, any Director duly elected may be removed from the Board with or without cause, by the Sub-Association (i.e. Commercial Property Owners Association, Residential Property Owners Association or Town Center Property Owners Association) electing such Director. In the event of the death, resignation, or removal of a Director other than one named in the Articles or a substitute to the same selected by the Declarant, that Director's successor shall be selected by the Sub-Association (i.e. Commercial Property Owners Association, Residential Property Owners Association or Town Center Property Owners Association) entitled to elect such Director, and such successor shall serve until the next annual meeting of Members, when a Director shall be elected to complete the term of such deceased, resigned, or removed Director.

Until the Turnover Date, Declarant shall have the sole right to remove, with or without cause, any Director designated in the Articles, or a substitute selected by the Declarant. Likewise, the Declarant may select the successor of any Declarant-selected Director who dies, resigns, is removed, or leaves office for any reason before the election of Directors by the Sub-Associations.

4. Qualification. To qualify for election as a Director (other than being selected by the Declarant), the prospect must be an individual who is an Owner or co-Owner of a Parcel, the spouse of an Owner or co-Owner of a Lot or Unit, or a principal, member of a limited liability company, partner, director, officer, trustee, or employee of the Owner. Further, that Owner or co-Owner of a Parcel or such spouse must not then be delinquent in the payment of any obligation to the Master Association or be an adverse party to the Master Association, its Board, or any member of the Board (in that member's capacity as a Board member) in any litigation.

5. Compensation. No Director shall receive compensation for any service rendered to the Master Association as a Director. However, any Director may be reimbursed actual and reasonable expenses incurred in the performance of duties as a Director.

6. Regular Meetings. Regular meetings of the Board shall be held on such dates and at such places and times as may be fixed from time to time by resolution of the Board, but not less than quarterly.

7. Special Meetings. Special meetings of the Board shall be held when called by the President of the Board, by a majority of the Directors or by Members representing fifty per cent (50%) of the voting power in the Master Association, after not less than three (3) days' notice to each Director, at such places and times as determined at the time of calling such special meeting.

8. Quorum. The presence at any duly called and noticed meeting of Directors consisting of a simple majority, in person, by proxy, and/or by participation by any method of communication, in accordance with Section 11 below.

9. Attendance of Owners at Board Meetings. No Owner other than a Director may attend or participate in any discussion or deliberation at a meeting of the Board unless the Board expressly authorizes that Owner to attend or participate.

10. Voting Power. Each Director shall be entitled to a single vote, and, except as otherwise provided in the Master Declaration and Bylaws or by law, vote of a simple majority of the Directors voting on any matter that may be determined by the Board at a duly called and noticed meeting at which a quorum is present, shall be sufficient to determine that matter.

11. Electronic Communications. The Board may hold a meeting by any method of communication, including electronic or telephonic communication or communication by computer, provided that each Board member can hear or read in real time and participate and respond to every other member of the Board.

12. Action in Writing Without Meeting. Any action that could be taken by the Board at a meeting may be taken without a meeting with the affirmative vote or approval, in a writing or writings, of all of the Directors. Any written vote or approval shall be filed with the minutes of the meetings of the Board.

13. Powers, Duties and Authority. The Board may act in all instances on behalf of the Master Association unless otherwise provided in the Master Declaration and Bylaws and without limiting the generality of the foregoing, the Board shall have the right, power, and authority to:

(a). take all actions deemed necessary or desirable to comply with or to cause compliance with all requirements of law and the Master Declaration and Bylaws;

(b). obtain insurance coverage and bonds in amounts no less than that required pursuant to these Bylaws and the Master Declaration;

(c). enforce the covenants, conditions, and restrictions set forth in the Master Declaration;

(d). repair, maintain, and improve the Common Property;

(e). establish, enforce, levy, and collect Administrative Expenses as provided for in the Master Declaration and adopt, publish, and enforce rules and regulations concerning the same;

(f). adopt and publish rules and regulations governing the use of the Common Property and the personal conduct of Owners, and their tenants and guests on the same;

(g). suspend the voting privileges and use of recreational facilities of an Owner during any period in which the Owner shall be in default in the payment of any assessment required by such Owner's respective Sub-Association;

(h). declare the office of a member of the Board to be vacant in the event such Director shall be absent from three consecutive regular meetings of the Board;

(i). subject to such approvals, if any, as may be required pursuant to the provisions of the Master Declaration and these Bylaws, authorize the officers to enter into one or more agreements necessary or desirable to fulfill the purposes and objectives of the Master Association, including, without limitation: management agreements, and purchase agreements on such terms and conditions as the Board in its sole discretion may determine, subject to the Master Declaration;

(j). cause excess funds of the Master Association to be invested in such reasonable investments as the Board may from time to time determine;

(k). borrow funds, as needed, enter into loan documents, and pledge such security and rights of the Master Association as might be necessary or desirable to obtain any such loan; and

(l). do all things and take all actions permitted to be taken by the Master Association by law or the Master Declaration and these Bylaws not specifically reserved to others.

14. Duties. It shall be the duty of the Board, on behalf of the Master Association, to:

(a). cause to be kept a complete record of all its acts and corporate affairs, including correct and complete books and records of account that specify receipts and expenditures relating to Common Property and other common

receipts and expenses, records showing the allocation, distribution, and collection of common profits, losses, and expenses among and from Owners, minutes of meetings of the Members and meetings of the Board, and records of the names and addresses of Members;

(b). present the latest available financial statement of the Master Association to the Members at each annual meeting of Members, or at any special meeting when requested in writing by Members representing a majority of the voting power of Members;

(c). supervise all officers, agents, and employees of the Master Association and verify that their duties are properly performed;

(d). prepare or cause an estimated annual budget to be prepared;

(e). as more fully provided in the Master Declaration, establish, levy, enforce, and collect Administrative Expenses;

(f). procure and maintain insurance and bonds, as provided in the Master Declaration and as the Board deems advisable;

(g). maintain the Jerome Village Planned Community property, subject to the Master Association's jurisdiction, within the scope of authority provided in the Master Declaration;

(h). cause the restrictions created by the Master Declaration to be enforced; and

(i). take all other actions required to comply with all requirements of law and the Master Declaration and Bylaws.

15. Delegation of Authority; Management; Contracts. The Board may delegate all or any portion of its authority to discharge its responsibilities to a managing agent. This delegation of authority and responsibility to a managing agent may be evidenced by one or more management contracts which may provide for the payment of reasonable compensation to such managing agent as a common expense; provided, however, that any agreement for professional management shall be terminable by either party without cause and without penalty upon not less than thirty (30) nor more than ninety (90) days prior notice; and shall be bona fide and commercially reasonable at the time entered into under the circumstances then prevailing, provided that, in the case of any professional management contract entered into before the Turnover Date, the contract must give the Master Association the right to terminate it without cause and without penalty at any time after the Turnover Date.

Subject to the foregoing, nothing contained in these Bylaws shall preclude Declarant or any other entity designated by Declarant, from being employed as managing agent. The

managing agent, or the Board if there is no managing agent, shall have the authority to enter into contracts with Declarant or an affiliate of Declarant, (as defined by an institutional first mortgagee or an agency or organization which purchases, insures, or guarantees first mortgages) for goods, services, or for any other thing, including, but not limited to contracts for maintenance and repair services, provided the same are bona fide and commercially reasonable to the Master Association. In any case, no management contract or agreement by the Master Association executed prior to the Turnover Date shall extend subsequent to that assumption of control unless renewed by the Board pursuant to the provisions of these Bylaws.

SECTION V: OFFICERS

1. Enumeration of Officers. The officers of this Master Association shall be a President, a Secretary, a Treasurer, and any other officers as the Board may from time to time determine. No officer need be an Owner, Member or Director of the Master Association. The same person may hold more than one office.

2. Selection and Term. Except as otherwise specifically provided in the Master Declaration or by law, the officers of the Master Association shall be appointed by the Board to serve until the Board appoints their successors. There is no set term for any officer.

3. Special Appointments. The Board may appoint any other officers as the affairs of the Master Association may require; each of whom shall hold office for the period, have the authority, and perform the duties determined by the Board.

4. Resignation and Removal. Any officer may be removed from office, with or without cause, by the Board. Any officer may resign at any time by giving written notice to the Board, the President, or the Secretary. Such resignation shall take effect when the notice is received or at any later time specified in the notice. The acceptance of a resignation shall not be necessary to make it effective.

5. Duties. The duties of the officers shall be as the Board may from time to time determine. Unless the Board otherwise determines, the duties of the officers shall be as follows:

(a). President. The President shall preside at all meetings of the Board, have the authority to see that orders and resolutions of the Board are carried out, and sign all legal instruments on behalf of the Master Association.

(b). Secretary. The Secretary shall record the votes and keep the minutes and proceedings of meetings of the Board and of the Members. Further, the Secretary shall serve notice of meetings of the Board and of the Members and keep appropriate current records showing the names of Members of the Master Association together with their addresses.

(c). Treasurer. The Treasurer shall receive, deposit (in bank accounts and investment of funds in other vehicles as the Board directs), and disburse funds

as directed by the Board. Further, the Treasurer shall keep proper books of account, prepare a proposed annual budget, and finalize statements of income and expenditures to be presented to the Members at annual meetings.

SECTION VI: COMMITTEES

The Board may appoint such committees as it deems appropriate in carrying out its purposes.

SECTION VII: BOOKS AND RECORDS

The books, records, and financial statements of the Master Association, including current copies of the Master Declaration, Bylaws, and effective rules and regulations, shall be available during normal business hours or under other reasonable circumstances, upon request to the Master Association, for inspection by Owners, Members, lenders, and the holders, insurers, and guarantors of first mortgages on Parcels, pursuant to reasonable standards established from time to time by the Board by rule, including, but not limited to, standards governing the type of documents that are subject to examination and copying, the times and locations at which those documents may be examined or copied, and the specification of a reasonable fee for copying the documents; provided, further, that the Board shall not be required to permit the examination and copying of materials and information permitted to be excluded from examination and copying under the Master Declaration, or the disclosure of which is prohibited by other laws of the State of Ohio or of the United States of America. Likewise, during normal business hours or under other reasonable circumstances, the Master Association shall make available to prospective purchasers current copies of the Master Declaration, Bylaws, Articles, effective rules and regulations, and the most recent annual audited financial statement, if such is prepared.

Within thirty (30) days after an Owner obtains a Parcel, the Owner shall provide the Board with the home address, home and business mailing addresses, and home and business telephone numbers of the Owner of the Parcel, as well as the name, business address, and business telephone number of any person who manages the Owner's Parcel as an agent of that Owner. In addition, within thirty (30) days after a change in any of the above information, an Owner shall notify the Master Association, through the Board, in writing of such change. When the Board requests, an Owner shall verify or update the information listed in this paragraph.

SECTION VIII: FISCAL YEAR

Unless otherwise changed by the Board, each fiscal year of the Master Association shall begin on the first day of January and terminate at the end of the 31st day of December of that year, except that the first fiscal year shall begin on the date of incorporation of this Master Association and terminate at the end of the next following 31st day of December.

SECTION IX: ADMINISTRATIVE EXPENSES

In accordance with the Master Declaration, all costs the Master Association incurs in the administration, governance, and maintenance of the Jerome Village Planned Community are Administrative Expenses and the manner of collection thereof shall be as provided in the Master Declaration.

SECTION X: INDEMNIFICATION

1. Third Party Actions. The Master Association shall indemnify any individual who is or was a party or is threatened to be made a party to any threatened, pending, or completed civil, criminal, administrative or investigative action, suit, or proceeding, including all appeals, other than an action, suit or proceeding by or in the right of the Master Association, by reason of the fact that the individual is or was a director, officer, employee, or volunteer of the Master Association, against expenses (including reasonable attorney's fees), judgments, fines, penalties, and amounts paid in settlement actually and reasonably incurred by that individual in connection with such action, suit or proceeding, if that individual acted in good faith and in a manner that individual reasonably believed to be in or not opposed to the best interests of the Master Association and, with respect to any criminal action or proceeding, if that individual had no reasonable cause to believe that individual's conduct was unlawful. The termination of any action, suit, or proceeding by judgment, order, settlement, or conviction, or upon a plea of nolo contendere or its equivalent, shall not create, of itself, a presumption that the individual did not act in good faith and in a manner which that individual reasonably believed to be in or not opposed to the best interest of the Master Association and, with respect to any criminal action or proceeding, a presumption that the individual had reasonable cause to believe that the individual's conduct was unlawful. Notwithstanding the foregoing, no indemnification shall be made in respect of (a) any claim, issue, or matter as to which such individual is finally adjudged to be liable for negligence or misconduct in the performance of that individual's duty to the Master Association unless, and only to the extent that the court in which such action or suit was brought determines, upon application, that, despite the adjudication of liability but in view of all the circumstances of the case, such individual is fairly and reasonably entitled to indemnity for such expenses such court considers proper, or (b) any action or suit in which a Director is found liable only pursuant to the provisions of Section 1702.55 of the Ohio Revised Code, as amended.

2. Derivative Actions. The Master Association shall indemnify any individual who is or was a party, or threatened to be made a party, to any threatened, pending, or completed action or suit, including all appeals, by or in the right of the Master Association to procure a judgment in its favor, by reason of the fact that the individual is or was a director, officer, employee, or volunteer of the Master Association, against expenses or settlement of such action or suit, if the individual acted in good faith, and in a manner that individual reasonably believed to be in or not opposed to the best interests of the Master Association, except that no indemnification shall be made in respect of (a) any claim, issue, or matter as to which such individual is finally adjudged to be liable for negligence or misconduct in the performance of that individual's duty to the Master Association unless, and only to the extent that the court in

which such action or suit was brought determines, upon application, that, despite the adjudication of liability but in view of all the circumstances of the case, such individual is fairly and reasonably entitled to indemnity for such expenses such court considers proper, or (b) any action or suit in which a Director is found liable only pursuant to the provisions of Section 1702.55 of the Ohio Revised Code, as amended.

3. Other Determinations of Rights. Unless ordered by a court, any indemnification under paragraphs 1 and 2 of this Section X shall be made by the Master Association only as authorized in the specific case, upon a determination that indemnification of the director, officer, employee or volunteer is proper under the circumstances because that individual has met the applicable standard of conduct set forth in paragraphs 1 and 2 of this Section X. Such determination shall be made in any one of the following manners: (a) by a majority vote of a quorum consisting of Directors who were not and are not parties to or threatened with the action, suit or proceeding referred to in paragraphs 1 and 2 of this Section X, or (b) by the Members by simple majority vote.

4. Indemnification of Agents and Others. The Master Association may, from time to time, and in its sole discretion, indemnify any individual who is or was an agent, or other authorized representative of the Master Association, other than those described under paragraphs 1 and 2 of this Section who may be indemnified, or is or was serving at the request of the Master Association as director, officer, or employee of another corporation, limited liability company, partnership, joint venture, trust, or other enterprise, against any liability asserted against that individual or incurred by that individual in any such capacity or arising out of that individual's status as such, in the same manner and to the same extent as provided herein for Directors, officers, employees, and volunteers of the Master Association.

5. Advances of Expenses. Reasonable expenses of each individual indemnified herein incurred in defending a civil, criminal, administrative, or investigative action, suit, or proceeding (including all appeals), or threat thereof, may be paid by the Master Association in advance of the final disposition of such action, suit, or proceeding as authorized by the Directors, whether a disinterested quorum exists or not, upon receipt of an undertaking by or on behalf of such individual, to repay such amount, if it is ultimately determined that that individual is not entitled to be indemnified by the Master Association.

6. Nonexclusiveness; Heirs. The foregoing rights of indemnification are not exclusive, shall be in addition to any other rights granted to those seeking indemnification as a matter of law, or under the provisions hereof, any lawful rules or regulations, any agreement, vote of members or disinterested Directors, or otherwise, both as to actions in their official capacities and as to actions in another capacity while holding their offices or positions, shall continue as to an individual who has ceased to be a Director, officer, employee, member, agent, or volunteer, and shall inure to the benefit of the heirs, executors, and administrators of such an individual.

7. Purchase of Insurance. Commencing not later than the time of the first conveyance of a Lot to a person other than Declarant, the Master Association shall maintain all of the following to the extent reasonably available and applicable:

- (a). Property insurance on the Common Property;
- (b). Liability insurance pertaining to the Common Property;
- (c). Directors and officers liability insurance.

The Master Association shall purchase and maintain insurance, or furnish similar protection, including, but not limited to, trust funds, letters of credit, or self-insurance, for or on behalf of any individual who is or was a Director, officer, agent, employee, or volunteer of the Master Association, or is or was serving at the request of the Master Association as a director, officer, employee, member, manager, agent or volunteer of another corporation, limited liability company, partnership, joint venture, trust, or other enterprise, against any liability asserted against that individual or incurred by that individual in any such capacity, or arising out of that individual's status as such, whether or not the Master Association would have the power to indemnify that individual against such liability under the provisions of this Section or of the Ohio nonprofit corporation law.

SECTION XI: AMENDMENTS

Any modification or amendment of these Bylaws shall be made only by means of an amendment to the Master Declaration, in the manner and subject to the approvals, terms, and conditions set forth in the Master Declaration. Those amendments shall be effective from the time a certificate setting forth such modification or amendment is recorded with the Union County, Ohio Recorder and the Delaware County, Ohio Recorder.

[REMAINDER OF PAGE INTENTIONALLY LEFT BLANK]
Signature Page Follows

IN WITNESS WHEREOF, the undersigned, sole member of the Master Association, has caused these Bylaws to be duly adopted on or as of the ____ day of _____, 2011.

JEROME VILLAGE COMPANY, LLC, an
Ohio limited liability company

By: Nationwide Realty Investors, Ltd., its
member and manager

By: _____
Brian J. Ellis, President and Chief
Operating Officer

Former John Andrews Trustee Tract (I)

Situated in Survey Number 2991 and Survey Number 3005 of the Virginia Military Lands, Jerome Township, Union County, State of Ohio and being the same 2.52 acre tract of land and the same 40.51 acre tract of land conveyed to John R. Andrews, Trustee by deed of record in Official Record 752, Page 812 and being more particularly described as follows:

Beginning at a railroad spike found at the intersection of the centerline of Jerome Road (County Road 11) with the centerline of Hill Road (Township Road 14), said point also being in the common line between VMS 2991 and VMS 3005;

Thence along the common line between VMS 2991 and VMS 3005 and the northerly line of a 74.50 acre tract of land conveyed to Kathryn R. McKittrick, Trustee by deed of record in Deed Volume 335, Page 662, South 83° 40' 24" West a distance of 1743.24 feet (passing an iron pin set at 30.00 feet) to a ¾ inch diameter iron pipe found;

Thence along the westerly line of said 74.50 acre tract South 05° 50' 53" East a distance of 1520.98 feet to a ¾ inch diameter iron pipe found;

Thence along the northerly line of a 34.245 acre tract of land conveyed to Scott and Jennifer Sonnenberg by deed of record in Official Record 153, Page 209, South 83° 38' 49" West a distance of 1159.42 feet to a ¾ inch diameter iron pipe found;

Thence along the easterly line of a 45.288 acre tract of land conveyed to Jerome Village Company, LLC by deed of record in Official Record 697, Page 861, North 05° 54' 02" West a distance of 1521.51 feet to a ¾ inch diameter iron pipe found;

Thence along the southerly line of a 29.000 acre tract of land conveyed to Jerome Village Company, LLC by deed of record in Official Record 722, Page 832, the southerly line of a 11.578 acre tract of land conveyed to Jerome Village Company, LLC by deed of record in Official Record 714, Page 974, and the common line between VMS 3005 and VMS 2991, North 83° 40' 24" East a distance of 1070.81 feet (passing a ½ inch diameter iron pipe found at 551.05 feet) to a ¾ inch diameter iron pipe found;

Thence along the easterly line of said 11.578 acre tract North 06° 19' 36" West a distance of 60.00 feet to a ¾ inch diameter iron pipe found;

Thence along the southerly line of a 45.090 acre tract of land conveyed to Paul and Mary Henderlong, Trustees by deed of record in Official Record 329, Page 100 and the southerly line of a 1.944 acre tract of land conveyed to Randy and Amy Page by deed of record in Official Record 62, Page 685, North 83° 40' 24" East a distance of 1828.08 feet (passing a ¾ inch diameter iron pipe found at 1797.97 feet) to a railroad spike found in the centerline of Jerome Road;

Thence along the centerline of Jerome Road South 11° 14' 21" East a distance of 60.22 feet to the POINT OF BEGINNING and containing 43.035 acres, more or less, of which 2.522 acres is in VMS 3005 and 40.513 acres are in VMS 2991.

Former John Andrews Trustee Tract (II)

Situated in Jerome Township, Union County, and Concord Township, Delaware County, Ohio, Virginia Military Survey 2990 and being the same 26.152 acre tract of land conveyed to John R. Andrews Trustee by deed of record in O.R. 752, Page 812 (25.676 acres in Union County) and O.R. 807, Page 749 (0.476 acres in Delaware County) and being more particularly described as follows:

COMMENCING at a railroad spike found at the centerline intersection of Blancy Road (County Road 15) and Jerome Road (County Road 11);

OR 907 PG 658

Thence along the centerline of Jerome Road South $11^{\circ} 15' 03''$ East a distance of 1605.86 feet to a survey nail found at the TRUE POINT OF BEGINNING;

Thence leaving said centerline and along the southerly line of a 5.720 acre tract of land conveyed to John R. Andrews, Trustee by deed of record in O.R. 752, Page 812 (Union County) North $84^{\circ} 38' 48''$ East a distance of 1096.49 feet (passing an iron pin found at 30.16 feet) to an iron pin found;

Thence along the easterly line of said 5.720 acre tract North $10^{\circ} 32' 14''$ West a distance of 279.77 feet to an iron pin set;

Thence leaving said easterly line and along the southerly line of a 50.115 acre tract of land conveyed to Paula C. Deweese Trustee by deed of record in O.R. 341, Page 84 (Union County) North $84^{\circ} 38' 59''$ East a distance of 1213.36 feet to an iron pin found;

Thence along the easterly line of said 50.115 acre tract North $06^{\circ} 18' 42''$ West a distance of 472.92 feet to an iron pin found;

Thence leaving said easterly line and along the southerly line of a 17.011 acre tract of land conveyed to Janice Sonnenberg by deed of record in O.R. 751, Page 13 (Union County) and the southerly line of a 38.000 acre tract of land conveyed to Claude E. Fry, Trustee by deed of record in O.R. 503, page 2584 (Delaware County) North $84^{\circ} 44' 47''$ East a distance of 385.99 feet (passing at 362.29 feet to a point in the easterly line of Union County and the westerly line of Delaware County thereafter entering Delaware County) to an iron pin found;

Thence leaving said southerly lines and along the westerly line of a 43.148 acre tract of land conveyed to Marilyn Johnson, Trustee by deed of record in O.R. 460, Page 604 (Delaware County) South $00^{\circ} 26' 33''$ East a distance of 954.90 feet to an iron pin found;

Thence leaving said westerly line and along the northerly line of a 26.152 acre tract of land conveyed to George Edward Andrews and Rebecca Andrews by deed of record in O.R. 707, Page 695 (Union County) and O.R. 747, Page 1530 (Delaware County) South $84^{\circ} 12' 06''$ West a distance of 2558.21 feet (passing at 20.82 feet a point in the easterly line of Union County and the westerly line of Delaware County thereafter entering Union County and passing an iron pin found at 2528.07 feet) to a survey nail found;

Thence leaving said northerly line and along the centerline of Jerome Road North $11^{\circ} 15' 03''$ West a distance of 221.69 feet to the TRUE POINT OF BEGINNING and containing 26.150 acres, more or less, of which 25.664 acres, more or less, in Union County and 0.486 acres, more or less, in Delaware County.

Former William Henry Andrews Tract

Situated in Jerome Township, Union County, and Concord Township, Delaware County, Ohio, Virginia Military Survey 2990 and being the same 26.152 acre tract of land conveyed to William Henry Andrews by deed of record in O.R. 347, Page 470 (25.939 acres in Union County) and O.R. 179, Page 1240 (0.213 acres in Delaware County) and being more particularly described as follows:

Commencing at a railroad spike found at the centerline intersection of Blaney Road (County Road 15) and Jerome Road (County Road 11);

Thence along the centerline of Jerome Road South $11^{\circ} 15' 03''$ East a distance of 2282.57 feet to a survey nail found at the TRUE POINT OF BEGINNING;

thence leaving said centerline and along the southerly line of a 26.152 acre tract of land conveyed to George Edward Andrews and Rebecca Andrews by deed of record in O.R. 707, Page 695 (Union County) and in O.R. 747, Page 1530 (Delaware County) North $84^{\circ} 11' 55''$ East a distance of 2472.53 feet (passing

an iron pin found at 30.14 feet and passing at 2453.09 feet a point in the easterly line of Union County and the westerly line of Delaware County thereafter entering Delaware County) to an iron pin set;

Thence leaving said southerly line and along the westerly line of a 43.148 acre tract of land conveyed to Marilyn Johnson, Trustee by deed of record in O.R. 460, Page 604 (Delaware County) South $00^{\circ} 26' 33''$ East a distance of 500.70 feet to an iron pin found;

Thence leaving said westerly line and along the northerly line of a 18.499 acre tract of land conveyed to John D. and Pamela J. Boyers Trustee by deed of record in O.R. 154, Page 2017 (Delaware County) and a 36.500 acre tract of land in O.R. 333, Page 907 (Union County), also being the northerly line of a 57.000 acre tract of land conveyed to Dorothy Louise Cosgray (L.E.) by deed of record in O.R. 542, Page 101 (Union County) South $84^{\circ} 11' 51''$ West a distance of 2378.20 feet (passing at 17.93 feet a county line monument in the easterly line of Union County and the westerly line of Delaware County thereafter entering Union County and passing an iron pin found at 2348.06 feet) to a survey nail found;

Thence leaving said northerly line and along the centerline of Jerome Road North $11^{\circ} 15' 03''$ West a distance of 150.01 feet to a survey nail found;

Thence leaving said centerline and along the southerly line of a 1.604 acre tract of land conveyed to David and Shannon D. Toomey by deed of record in O.R. 210, Page 92 (Union County) North $84^{\circ} 11' 52''$ East a distance of 468.00 feet (passing an iron pin found at 30.14 feet) to an iron pin found;

Thence along the easterly line of said 1.604 acre tract North $11^{\circ} 15' 03''$ West a distance of 150.00 feet to an iron pin found;

Thence along the northerly line of said 1.604 acre tract South $84^{\circ} 11' 52''$ West a distance of 468.00 feet (passing an iron pin found at 437.86 feet) to a survey nail found;

Thence leaving said northerly line and along the centerline of Jerome Road North $11^{\circ} 15' 03''$ West a distance of 200.82 feet to the TRUE POINT OF BEGINNING and containing 26.153 acres, more or less, of which 25.939 acres, more or less, in Union County and 0.214 acres, more or less, in Delaware County.

Former George Edward and Rebecca Andrews Tract

Situated in Jerome Township, Union County and Concord Township, Delaware County, Ohio, Virginia Military Survey 2990 and being the same 26.152 acre tract of land conveyed to George Edward Andrews and Rebecca Andrews by deed of record in O.R. 707, Page 695 (25.945 acres in Union County) and O.R. 747, Page 1530 (0.207 acres in Delaware County) and being more particularly described as follows:

Commencing at a railroad spike found at the centerline intersection of Blaney Road (County Road 15) and Jerome Road (County Road 11);

Thence along the centerline of Jerome Road South $11^{\circ} 15' 03''$ East a distance of 1827.55 feet to a survey nail found at the TRUE POINT OF BEGINNING;

Thence leaving said centerline and along the southerly line of a 26.150 acre tract of land conveyed to John R. Andrews, Trustee by deed of record in O.R. 752, Page 812 (Union County) and in O.R. 807, Page 749 (Delaware County) North $84^{\circ} 12' 06''$ East a distance of 2558.21 feet (passing an iron pin found at 30.14 feet and passing at 2537.39 feet to a point in the easterly line of Union County and the westerly line of Delaware County thereafter entering Delaware County) to an iron pin found;

Thence leaving said southerly line and along the westerly line of a 43.148 acre tract of land conveyed to Marilyn Johnson, Trustee by deed of record in O.R. 460, Page 604 (Delaware County) South $00^{\circ} 26' 33''$ East a distance of 454.81 feet to an iron pin set;

Thence leaving said westerly line and along the northerly line of a 26.153 acre tract of land conveyed to William Henry Andrews by deed of record in O.R. 347, Page 470 (Union County) and D.V. 179, Page 1240 (Delaware County) South $84^{\circ} 11' 55''$ West a distance of 2472.53 feet (passing at 19.44 feet to a point in the easterly line of Union County and the westerly line of Delaware County thereafter entering Union County and passing an iron pin found at 2442.39 feet) to a survey nail found;

Thence leaving said northerly line and along the centerline of Jerome Road North $11^{\circ} 15' 03''$ West a distance of 455.02 feet to the TRUE POINT OF BEGINNING and containing 26.152 acres, more or less, of which 25.943 acres, more or less, in Union County and 0.209 acres, more or less, in Delaware County.

Tract Hjelm

Situated in Survey Number 2991 of the Virginia Military Lands, Jerome Township, Union County, State of Ohio and being part of an original 33.270 acre tract of land conveyed to Jon E. and Kathy K. Hjelm by deed of record in Official Record 279, Page 420 and being more particularly described as follows:

Commencing at a railroad spike found at the intersection of the centerline of Brock Road (County Road 16-A) with the centerline of Hyland-Croy Road (County Road 2-E);

Thence along the centerline of Brock Road South $83^{\circ} 50' 14''$ West a distance of 1363.80 feet to a survey nail found;

Thence North $06^{\circ} 03' 56''$ West a distance of 1073.01 feet to a $\frac{5}{8}$ inch diameter iron pin found at the northeasterly corner of a 19.378 acre tract of land conveyed to Jerome Village Company LLC by deed of record in O.R. 866, Page 33 said point also being the True Point of Beginning;

Thence along the grantors southerly line and the northerly line of said 19.378 acre tract South $83^{\circ} 51' 24''$ West a distance of 786.72 feet to a 10 inch diameter wooden post found in the easterly line of a 17.693 acre tract of land conveyed to Mary Jo Edwards, Trustee of the Mary Jo Edwards Revocable Trust by deed of record in Deed Volume 326, Page 508;

Thence along the easterly line of said 17.693 acre tract and the grantors westerly line North $06^{\circ} 10' 56''$ West a distance of 315.01 feet (passing a $\frac{5}{8}$ inch diameter iron pin found at 1.04 feet) to a $\frac{3}{4}$ inch diameter iron pipe found;

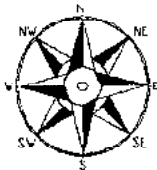
Thence continuing along the easterly line of said 17.693 acre tract that the grantors westerly line North $05^{\circ} 55' 44''$ West a distance of 137.67 feet to a $\frac{5}{8}$ inch diameter iron pin found;

Thence North $84^{\circ} 10' 31''$ East a distance of 400.37 feet to an iron pin set at the point of curvature of a curve to the right;

Thence along a curve to the right having a radius of 595.00 feet, an arc length of 227.43 feet, a chord bearing South $84^{\circ} 52' 29''$ East for a distance of 226.04 feet, and a delta angle of $21^{\circ} 54' 00''$ to a $\frac{5}{8}$ inch diameter iron pin found;

Thence South $73^{\circ} 55' 29''$ East a distance of 178.37 feet to a $\frac{5}{8}$ inch diameter iron pin found;

Thence South $06^{\circ} 00' 55''$ East a distance of 338.83 feet to the Point of Beginning and containing 7.781 acres, more or less and being subject to all legal easements, agreements and rights-of-way of record.



BENCHMARK

SURVEYING & MAPPING COMPANY, INC.

70 S. Liberty Street Powell, Ohio 43065 Ph. 614-880-1201 Fax 614-880-1202

DESCRIPTION OF 0.478 ACRES

Situated in Survey Number 2991 of the Virginia Military Lands, Jerome Township, Union County, State of Ohio and being part of an original 33.720 acres tract of land conveyed to Jon E. and Kathy K. Hjelm by deed of record in Official Record 279, Page 420 and being more particularly described as follows;

Commencing at a railroad spike found at the intersection of the centerline of Brock Road (County Road 16-A) with the centerline of Hyland-Croy Road (County Road 2-E);

Thence along the centerline of Brock Road **South 83° 50' 14" West** a distance of **1303.80 feet** to a survey nail found at the grantors southeasterly corner;

Thence along the grantors easterly line and the westerly line of a 171.678 acre tract of land conveyed to Jerome Village Company LLC by deed of record in O.R.669, Page 653, **North 06° 00' 55" West** a distance of **40.00 feet** to an iron pin set and the **True Point of Beginning**;

Thence **South 83° 50' 14" West** a distance of **35.26 feet** to an iron pin set at the point of curvature for a curve to the right;

Thence along a curve to the right having a radius of 35.00 feet, a delta angle of 45° 01' 04", a chord bearing North 73° 39' 14" West at 26.80 feet for **an arc distance of 27.50 feet** to an iron pin set in the grantors westerly line;

Thence along the grantors westerly line and the easterly line of a 19.378 acre tract of land conveyed to Jerome Village Company LLC by deed of record in O.R.866, Page 33, **North 06° 03' 56" West** a distance of **333.13 feet** to an iron pins set;

Thence along a curve to the right having a radius of 35.00 feet, a delta angle of 27° 41' 08", a chord bearing North 69° 59' 40" East at 16.75 feet for **an arc distance of 16.91 feet** to a point;

Thence **North 83° 50' 14" East** a distance of **44.09 feet** to an iron pin set in the grantors easterly line and in the westerly line of said 171.678 acre tract;


OR 907 PG 663

Thence along the westerly line of said 171.687 acre tract and the grantors easterly line **South 06° 00' 55" East** a distance of **347.40 feet** the **Point of Beginning** and containing **0.478 Acres**, more or less, and being subject to all legal easements, agreements, and rights-of-way of record.

This description was prepared by Daniel L. Quick, Ohio Professional Surveyor Number 7803 from an actual field survey performed the week of November 17, 2005 and revisited in January 2011..

The bearings in this description are based upon the Ohio State Plane Coordinate System - North Zone as established by GPS observations.


Iron pins set are 5/8"x30" rebar topped by a orange plastic identification cap, stamped "Benchmark Surveying & Mapping".



Daniel L. Quick, P.S.7803
Benchmark Surveying and Mapping Co.

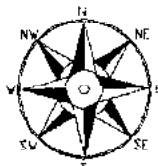
January 11, 2011

Date
Rev: 2/5/11



Benchmark: A standard by which something is measured for, quality, service and experience.

DR 907 PG 664



BENCHMARK

SURVEYING & MAPPING COMPANY, INC.

70 S. Liberty Street Powell, Ohio 43065 Ph. 614-880-1201 Fax 614-880-1202

DESCRIPTION OF 1.342 ACRES

Situated in Survey Number 2991 of the Virginia Military Lands, Jerome Township, Union County, State of Ohio and being part of an original 33.720 acres tract of land conveyed to Jon E. and Kathy K. Hjelm by deed of record in Official Record 279, Page 420 and being more particularly described as follows;

Commencing at a railroad spike found at the intersection of the centerline of Brock Road (County Road 16-A) with the centerline of Hyland-Croy Road (County Road 2-E);

Thence along the centerline of Brock Road South $83^{\circ} 50' 14''$ West a distance of 1303.80 feet to a survey nail found at the grantors southeasterly corner;

Thence along the grantors easterly line and the westerly line of a 171.678 acre tract of land conveyed to Jerome Village Company LLC by deed of record in O.R.669, Page 653, North $06^{\circ} 00' 55''$ West a distance of 437.40 feet (passing iron pins set at 40.00 feet and 387.40 feet) to an iron pin set and the **True Point of Beginning**;

Thence **South $83^{\circ} 50' 14''$ West** a distance of **50.79 feet** to the point of curvature for a curve to the right;

Thence along a curve to the right having a radius of 35.00 feet, a delta angle of $15^{\circ} 54' 56''$, a chord bearing North $88^{\circ} 12' 18''$ West at 9.69 feet for an **arc distance of 9.72 feet** to an iron pin set in the grantors westerly line;

Thence along the grantors westerly line and the easterly line of a 19.378 acre tract of land conveyed to Jerome Village Company LLC by deed of record in O.R.866, Page 33, **North $06^{\circ} 03' 56''$ West** a distance of **634.27 feet** to a 5/8 inch diameter iron pin found;

Thence **North $06^{\circ} 00' 55''$ West** a distance of **338.83 feet** to a 5/8 inch diameter iron pin found;

Thence **South $73^{\circ} 55' 29''$ East** a distance of **21.63 feet** to the point of curvature of a curve to the left;

OR 907 PG 665


Thence along a curve to the left having a radius of 505.00 feet, a delta angle of $04^{\circ} 55' 42''$, a chord bearing South $76^{\circ} 23' 20''$ East at 43.43 feet for an **arc distance of 43.44 feet** to a 5/8 inch diameter iron pin found in the grantors easterly line and in the westerly line of said 171.678 acre tract of land;

Thence along the westerly line of said 171.687 acre tract and the grantors easterly line **South $06^{\circ} 00' 55''$ East** a distance of **951.57 feet** the Point of Beginning and containing **1.342 Acres**, more or less, and being subject to all legal easements, agreements, and rights-of-way of record.

This description was prepared by Daniel L. Quick, Ohio Professional Surveyor Number 7803 from an actual field survey performed the week of November 17, 2005 and revisited in January 2011.

The bearings in this description are based upon the Ohio State Plane Coordinate System - North Zone as established by GPS observations.


Iron pins set are 5/8"x30" rebar topped by a orange plastic identification cap, stamped "Benchmark Surveying & Mapping".



Daniel L. Quick, P.S. 7803
Benchmark Surveying and Mapping Co.

January 11, 2011

Date
Rev: 2/4/11



Benchmark: A standard by which something is measured for, quality, service and experience.

DR 907 PG 666

EXHIBIT C
INITIAL PROPERTY OWNED BY ADJOINING OWNERS SUBJECT TO THIS MASTER DECLARATION

Wilcox Tract

Situated in Survey Number 2991 of the Virginia Military Survey, Jerome Township, Union County, State of Ohio and being a resurvey of the original 142.00 acre tract of land conveyed to Barbara Wilcox, Trustee by deed of record in Official Record 294, Page 397 and being more particularly described as follows:

Beginning at a 5/8 inch diameter iron pin found at the intersection of the west line of VMS 2991 with the centerline of Wells Road (County Road 17), said point being the southwesterly corner of the hereinafter described tract;

Thence along the westerly line of VMS 2991, the westerly line of a 118.853 acre tract of land conveyed to Riepenhoff Landscape Inc. by deed of record in O.R. 12, Page 631, the easterly line of a 117.40 acre tract of land conveyed to Jurergen H. and Rotraud L. Moslener by deed of record in O.R. 55, Page 407, and the easterly line of a 236.57 acre tract of land conveyed to Select Sires by deed of record in D.V. 251, Page 498, North 05° 17' 33" West a distance of 2893.87 feet (passing a 5/8 inch diameter iron pin found at 2297.85 feet) to an iron pin set at the northwesterly corner of VMS 2991, said point also being the southwesterly corner of VMS 3005;

Thence continuing along the northerly line of VMS 2991, North 83° 21' 07" East a distance of 2171.15 feet to a 3/4 inch diameter iron pipe found;

Thence along the westerly line of a 45.288 acre tract of land conveyed to Jerome Village Company, LLC by deed of record in O.R. 697, Page 861 and the westerly line of a 5.007 acre tract of land conveyed to Jerome Village Company, LLC by deed of record in O.R. 697, Page 858, South 06° 00' 33" East a distance of 2910.82 feet (passing a 5/8 inch diameter iron pin found at 2880.70 feet) to a survey nail set in the centerline of Wells Road;

Thence along the centerline of Wells Road South 83° 48' 29" West a distance of 2207.22 feet to the POINT OF BEGINNING and containing 145.846 acres, more or less.

Less and Except

Situated in Survey Number 2991 of the Virginia Military Survey, Jerome Township, Union County, State of Ohio and being a part of the original 142.00 acre tract of land conveyed to Barbara Wilcox, Trustee by deed of record in Official Record 294, Page 397 and being more particularly described as follows;

Commencing at a 5/8 inch diameter iron pin found at the northwest corner of VMS 2991;

Thence along the westerly line of VMS 2991 and the grantors westerly line South 05° 17' 33" East a distance of 2893.87 feet (passing a survey nail set in the centerline of Wells Road (County Road 17) at 2844.94 feet) to a 5/8 inch diameter iron pin found at the grantors southwesterly corner;

Thence along the grantors southerly line and the centerline of Wells Road North 83° 48' 29" East a distance of 723.90 feet (passing a survey nail set at 91.77 feet) to a survey nail set at the Point of Beginning;

Thence North 06° 11' 31" West a distance of 230.08 feet (passing an iron pin set at 40.00 feet) to an iron pin set;

Thence North 83° 48' 29" East a distance of 244.84 feet to an iron pin set;

Thence South 06° 11' 31" East a distance of 230.08 feet (passing an iron pin set at 190.08 feet) to a survey nail set in the centerline of Wells Road;

Thence along the centerline of Wells Road South 83° 48' 29" West a distance of 20.00 feet to a survey nail set;

Thence North $06^{\circ} 11' 31''$ West a distance of 210.08 feet (passing an iron pin set at 40.00 feet) to an iron pin set;

Thence South $83^{\circ} 48' 29''$ West a distance of 204.84 feet to an iron pin set;

Thence South $06^{\circ} 11' 31''$ East a distance of 210.08 feet (passing an iron pin set at 190.08 feet) to a survey nail set in the centerline of Wells Road;

Thence along the centerline of Wells Road South $83^{\circ} 48' 29''$ West a distance of 20.00 feet to the POINT OF BEGINNING and containing 0.305 acres, more or less.

And

Situated in Survey Number 2991 of the Virginia Military Survey, Jerome Township, Union County, State of Ohio and being a part of the original 142.00 acre tract of land conveyed to Barbara Wilcox, Trustee by deed of record in Official Record 294, Page 397 and being more particularly described as follows:

Commencing at a 5/8 inch diameter iron pin found at the northwest corner of VMS 2991;

Thence along the westerly line of VMS 2991 and the grantors westerly line South $05^{\circ} 17' 35''$ East a distance of 2893.87 feet (passing a survey nail set in the centerline of Wells Road (County Road 17) at 2844.94 feet) to a 5/8 inch diameter iron pin found at the grantor southwesterly corner;

Thence along the grantors southerly line and the centerline of Wells Road North $83^{\circ} 48' 29''$ East a distance of 743.90 feet (passing a survey nail set at 91.77 feet) to survey nail set the Point of Beginning;

Thence North $06^{\circ} 11' 31''$ West a distance of 210.08 feet (passing an iron pin set at 40.00 feet) to an iron pin set;

Thence North $83^{\circ} 48' 29''$ East a distance of 204.84 feet to an iron pin set;

Thence South $06^{\circ} 11' 31''$ East a distance of 210.08 feet (passing an iron pin set at 170.08 feet) to a survey nail set in the centerline of Wells Road;

Thence along the centerline of Wells Road South $83^{\circ} 48' 29''$ West a distance of 204.84 feet to the POINT OF BEGINNING and containing .988 acres, more or less.

JAS

Exhibit A

SITUATED IN THE STATE OF OHIO, COUNTY OF UNION, TOWNSHIP OF JEROME, VMS 2991, BEING PART OF FRANCES E. BARRY, TRUSTEE'S ORIGINAL 83.51 ACRE TRACT DESCRIBED IN OFFICIAL RECORD 37, PAGE 423, AND BEING MORE PARTICULARLY DESCRIBED AS FOLLOWS:

COMMENCING AT A RAILROAD SPIKE FOUND AT THE INTERSECTION OF THE CENTERLINE OF JEROME ROAD (C.R. #11) WITH THE CENTERLINE OF WELLS ROAD (C.R.#17) (60 FEET WIDE);

THENCE SOUTH 80° 56' 00" WEST 2052.92 FEET, FOLLOWING THE CENTERLINE OF WELLS ROAD, PASSING AT 1959.92 FEET A RAILROAD SPIKE FOUND AT THE NORTHWEST CORNER OF JOHN L. AND MARYANNE M. FRIEND'S 2.00 ACRE TRACT DESCRIBED IN OFFICIAL RECORD 45, PAGE 475, TO A PK NAIL SET IN THE NORTH LINE OF SAID 83.51 ACRE TRACT AND MARKING THE POINT OF BEGINNING;

THENCE SOUTH 09° 04' 00" EAST 465.89 FEET, ENTERING SAID 83.51 ACRE TRACT, PASSING AT 30.00 FEET, AN IRON PIN SET, TO AN IRON PIN SET;

THENCE NORTH 80° 56' 00" EAST 280.50 FEET, PASSING AT 93.50 FEET TO AN IRON PIN FOUND AT THE SOUTHWEST CORNER OF SAID 2.00 ACRE TRACT, FOLLOWING THE SOUTH LINE OF SAID 2.00 ACRE TRACT THEREAFTER, TO AN IRON PIN FOUND AT THE SOUTHEAST CORNER OF SAID 2.00 ACRE TRACT;

THENCE SOUTH 09° 04' 00" EAST 916.91 FEET, CROSSING SAID 83.51 ACRE TRACT, TO AN IRON PIN SET IN THE SOUTH LINE OF SAID 83.51 ACRE TRACT AND THE NORTH LINE OF MID STATES DEVELOPMENT CORP.'S 28.21 ACRE TRACT DESCRIBED IN DEED VOLUME 311, PAGE 188;

THENCE SOUTH 80° 50' 49" WEST 493.82 FEET, FOLLOWING THE SOUTH LINE OF SAID 83.51 ACRE TRACT AND THE NORTH LINE OF SAID 28.21 ACRE TRACT, TO AN IRON PIPE FOUND AT A NORTHEAST CORNER OF WILLIAM J. AND BARBARA RUEGER'S 31.668 ACRE TRACT DESCRIBED IN DEED VOLUME 256, PAGE 584;

THENCE SOUTH 80° 53' 57" WEST 642.53 FEET, FOLLOWING THE SOUTH LINE OF SAID 83.51 ACRE TRACT AND A NORTH LINE OF SAID 31.668 ACRE TRACT, TO A STONE POUND;

THENCE NORTH 09° 03' 36" WEST 1383.93 FEET, FOLLOWING THE WEST LINE OF SAID 83.51 ACRE TRACT AND THE EAST LINE OF SAID 31.668 ACRE TRACT, PASSING AT 1358.93 FEET TO AN IRON PIN POUND, TO A RAILROAD SPIKE IN THE CENTERLINE OF WELLS ROAD;

THENCE NORTH 80° 56' 00" EAST 855.68 FEET, FOLLOWING THE CENTERLINE OF WELLS ROAD AND THE NORTH LINE OF SAID 83.51 ACRE TRACT, TO THE POINT OF BEGINNING, CONTAINING 33.088 ACRES, MORE OR LESS, AND SUBJECT TO ALL VALID EASEMENTS AND RESTRICTIONS OF RECORD.

THIS DESCRIPTION WAS PREPARED FROM AN ACTUAL FIELD SURVEY MADE BY TIMOTHY L. GUDER, JR. S. #7752, AND MONUMENTS WERE PLACED AS INDICATED HEREIN. IRON PINS SET ARE 5/8" X 30" REINFORCING RODS

WITH CAPS MARKED "GUIDER S 7752". BASIS OF BEARING: CENTERLINE OF WELLS ROAD FROM SURVEY BY
TIMOTHY L. GUIDER DATED 6/18/97.

TOGETHER WITH THAT CERTAIN NON-EXCLUSIVE EASEMENT FOR UTILITIES AS MORE PARTICULARLY SET
FORTH IN OFFICIAL RECORD 101, PAGE 119, RECORDER'S OFFICE, UNION COUNTY, OHIO.

OR 907 PG 670

Marx

EXHIBIT "A"

Real estate situated in Jerome Township of Union County, Ohio, in the Virginia Military Survey Number 1005; being all of the 20.079 acre tract of Eric R. and Cathleen A. Friday (Deed Record 269, page 750); and being further bounded and described as follows:

BEGINNING for reference at a railroad spike found in the centerline intersection of Harriett Road (County Road 18-C 40 feet wide) and Jerome Road (County Road 11-F 60 feet wide); thence with the centerline of Jerome Road South 10° 15' 00" East a distance of 1896.45 feet to a railroad spike found marking the northeast corner of Harold and Ruth Ann Weeks 41 acre tract (Deed Record 220, page 151) and the southeast corner of Eric R. and Cathleen A. Friday 20.079 acre tract (Deed Record 269, page 750); said railroad spike also being the true place of beginning; thence with the line between said Weeks 41 acre tract and Friday's 20.079 acre tract South 84° 17' 22" West, 1608.37 feet to a point (passing an iron pipe set at 30.09 feet), said point being the southwest corner of said 20.079 acre tract and southeast corner of Lee and Mary Alice Schacherbauer's 185.40 acre tract (Deed Record 202, page 147); thence with the line between said Schacherbauer tract and Friday's tract North 9° 58' 11" West, a distance of 676.42 feet to an iron pipe set, said iron pipe also being the southwest corner of Paul R. and May L. Friday's 19.961 acre tract (Deed Record 269, page 753); thence North 79° 45' 00" East perpendicular to the centerline of Jerome Road a distance of 926.61 feet to an iron pipe set; thence South 10° 15' 00" East, a distance of 267.46 feet to an iron pipe set, said iron pipe also being the southwest corner of Jim H. and Helen L. Friday's 18.997 acre tract (Deed Record 269, page 753); thence North 79° 45' 00" East, a distance of 158.11 feet to an iron pipe set, said iron pipe also being the northwest corner of Eric R. and Cathleen A. Friday's 2.00 acre tract (Deed Record 244, page 23); thence with two consecutive lines around said 2.00 acre tract, South 10° 15' 00" East, 234.04 feet to an iron pipe set and North 84° 05' 30" East, 516.77 feet to a pony spike set in the centerline of Jerome Road (passing an iron pipe set 486.68 feet); thence with aforesaid centerline of Jerome Road South 10° 15' 00" East, a distance of 263.08 feet to the true place of beginning.

The tract as described from an actual field survey performed on or about January 12, 1985, by registered surveyor James A. Page, (S-6034) contain 20.079 acres, more or less. All iron pipes set are 3/4" x 30" galvanized pipe.

The survey is recorded in survey record 9 in the office of the Union County Engineer.

This description is identical to the property description found in Deed Book 294, Page 324, Recorder's Office, Union County, Ohio.

Sonnenberg Tract 1

Situated in Survey Number 2991 of the Virginia Military Lands, Jerome Township, Union County, State of Ohio and being part of a 34.245 acre tract of land and a 2.755 acre tract of land conveyed to Scott E. Sonnenberg and Jennifer Sonnenberg by deed of record in Official Record 176, Page 217 and being more particularly described as follows:

Commencing at a railroad spike found at the intersection of the centerline of Jerome Road (County Road 11) with the centerline of Wells Road (County Road 17);

Thence along the centerline of Wells Road, South $83^{\circ} 48' 29''$ West a distance of 2621.58 feet to a survey nail set at the TRUE POINT OF BEGINNING;

Thence continuing along the centerline of Wells Road South $83^{\circ} 48' 29''$ West a distance of 287.00 feet to a railroad spike found at the grantors southwesterly corner;

Thence along the grantors westerly line and the easterly line of a 45.288 acre tract of land conveyed to Jerome Village Company, LLC by deed of record in Official Record 697, Page 861, North $05^{\circ} 59' 32''$ West a distance of 507.05 feet (passing an iron pin found at 30.00 feet) to an iron pin set;

Thence along a curve to the left having a radius of 285.00 feet, an arc length of 448.91 feet, a delta angle of $90^{\circ} 14' 54''$, and a chord bearing South $51^{\circ} 06' 59''$ East a distance of 403.92 feet to an iron pin set;

Thence South $06^{\circ} 11' 31''$ East a distance of 221.05 feet (passing an iron pin set at 191.05 feet) to the TRUE POINT OF BEGINNING and containing 1.857 acres, more or less, of which 0.130 acres are from the grantors original 34.245 acre tract and 1.727 acres are from the grantors original 2.755 acre tract.



16.109 ACRES

Situated in Survey Number 2991 of the Virginia Military Lands, Jerome Township, Union County, State of Ohio and being part of a 34.245 acre tract of land conveyed to Scott E. Sonnenberg and Jennifer Sonnenberg by deed of record in Official Record 176, Page 217 and being more particularly described as follows;

COMMENCING at a railroad spike found at the intersection of the centerline of Jerome Road (County Road 11) with the centerline of Wells Road (County Road 17);

Thence along the centerline of Wells Road, **South 83° 48' 29" West** a distance of **1747.44 feet** to a survey nail found;

Thence along the grantors easterly line **North 06° 03' 50" West** a distance of **583.24 feet** to an iron pin set at the **TRUE POINT OF BEGINNING**;

Thence **North 84° 24' 03" West** a distance of **57.18 feet** to an iron pin set;

Thence **North 37° 40' 59" West** a distance of **344.60 feet** to an iron pin set;

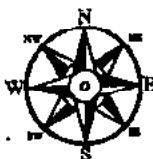
Thence **South 64° 14' 27" West** a distance of **611.64 feet** to an iron pin set;

Thence **North 43° 33' 51" West** a distance of **272.53 feet** to an iron pin set;

Thence **South 80° 07' 17" West** a distance of **182.00 feet** to an iron pin set in the grantors westerly line and in the easterly line of a 45.288 acre tract of land conveyed to Jerome Village Company, LLC by deed of record in Official Record 697, Page 861;

Thence along the easterly line of said 45.288 acre tract, **North 05° 59' 32" West** a distance of **502.29 feet** to an iron pipe found at the grantors northwesterly corner and at the southwesterly corner of a 40.510 acre tract of land conveyed to John R. Andrews, Trustee by deed of record in Official Record 585, Page 748;

Thence along the grantors northerly line and the southerly line of said 40.510 acre tract **North 83° 38' 49" East** a distance of **1159.42 feet** an iron pipe found in the westerly line of a 74.50 acre tract of land conveyed to Kathryn R. McKittrick by deed of record in Deed Volume 335, Page 662, said point also being the grantors northeasterly corner and the southeasterly corner of said Andrews 40.510 acre tract;



Thence along the grantors easterly line, the westerly line of said 74.50 acre tract, and the westerly line of a 7.637 acre tract of land conveyed to Thomas W. Fawcett by deed of record in Official Record 695, Page 210, **South 06° 03' 50" East** a distance of **811.11 feet** to the **TRUE POINT OF BEGINNING** and containing **16.109 acres**, more or less, and being subject to all legal easements, agreements, and rights-of-way of record.


The herein described 16.109 acre tract of land shall not constitute an independent building site separate from the Grantee's adjacent parcel unless approved as such in accordance with applicable Subdivision Regulations.

This description was prepared by Daniel L. Quick, Ohio Professional Surveyor Number 7803 from an actual field survey performed the week of January 26, 2009.

The bearings in this description are based on the Ohio State Plane Coordinate System-North Zone.

Iron pins set are 5/8"x30" rebar topped by an orange plastic identification cap, stamped "Benchmark Surveying & Mapping".

Daniel L. Quick, P.S. 7803
Benchmark Surveying and Mapping Co., LLC



JANUARY 28, 2009

Date



19.130 ACRES

Situated in Survey Number 2991 of the Virginia Military Lands, Jerome Township, Union County, State of Ohio and being part of a 34.245 acre tract of land and a 2.755 acre tract of land conveyed to Scott E. Sonnenberg and Jennifer Sonnenberg by deed of record in Official Record 176, Page 217 and being more particularly described as follows;

COMMENCING at a railroad spike found at the intersection of the centerline of Jerome Road (County Road 11) with the centerline of Wells Road (County Road 17);

Thence along the centerline of Wells Road, **South 83° 48' 29" West** a distance of **1747.44 feet** to a survey nail set at the **TRUE POINT OF BEGINNING**;

Thence continuing along the centerline of Wells Road **South 83° 48' 29" West** a distance of **874.14 feet** to a survey nail set;

Thence **North 06° 11' 31" West** a distance of **221.05 feet** (passing an iron pin set at 30.00 feet) to an iron pin set;

Thence along a curve to the right having a radius of 285.00 feet, an arc length of 448.67 feet, a delta angle of 90° 11' 59", and a chord bearing **North 51° 05' 31" West** a distance of **403.75 feet** to an iron pin set in the grantors westerly line and in the easterly line of a 45.288 acre tract of land conveyed to Jerome Village Company, LLC by deed of record in Official Record 697, Page 861;

Thence along the easterly line of said 45.288 acre tract **North 05° 59' 32" West** a distance of **381.76 feet** to an iron pin set;

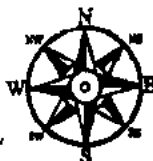
Thence **North 80° 07' 17" East** a distance of **182.00 feet** to an iron pin set;

Thence **South 43° 33' 51" East** a distance of **272.53 feet** to an iron pin set;

Thence **North 64° 14' 27" East** a distance of **611.64 feet** to an iron pin set;

Thence **South 37° 40' 59" East** a distance of **344.60 feet** to an iron pin set;

Thence **South 84° 24' 03" East** a distance of **57.18 feet** to an iron pin set in the grantors easterly line and in the westerly line of a 7.637 acre tract of land conveyed to Thomas W. Fawcett by deed of record in Official Record 695, Page 210;



BENCHMARK SURVEYING & MAPPING CO.

70 S. Liberty Street
Vols 614-880-1201

Suite 102

Powell, Ohio 43065
Fax 614-880-1202

TONY MEACHAM, P.S., P.L.S.
DAN QUICK, P.S., L.S.

Thence along the grantors easterly line and the westerly line of said 7.637 acre tract South 06° 03' 50" East a distance of 583.24 feet (passing an iron pin set at 553.24 feet) to the **TRUE POINT OF BEGINNING** and containing 19.130 acres, more or less, of which 18.102 acres are from the grantors original 34.245 acre tract and 1.028 acres are from the grantors original 2.755 acre tract and being subject to all legal easements, agreements, and rights-of-way of record.

This description was prepared by Daniel L. Quick, Ohio Professional Surveyor Number 7803 from an actual field survey performed the week of January 26, 2009.

The bearings in this description are based on the Ohio State Plane Coordinate System-North Zone.

Iron pins set are 5/8"x30" rebar topped by an orange plastic identification cap, stamped "Benchmark Surveying & Mapping".

Daniel L. Quick, P.S. 7803
Benchmark Surveying and Mapping Co., LLC



JANUARY 28, 2009

Date
Revised: Mar. 20, 2009

TERESA L. MARKHAM
RECORDER, UNION CO., OHIO

2011 MAR 29 PM 12:34

392.00

~~TRANSFER NOT NECESSARY~~

~~JAN 11 2011~~

~~Andrea L. Weaver~~
~~ANDREA L. WEAVER, AUDITOR~~
~~BY [Signature]~~

TRANSFER NOT NECESSARY

376342

MAR 29 2011

Andrea L. Weaver
ANDREA L. WEAVER, AUDITOR
BY [Signature]

JEROME VILLAGE

Jerome Township, Union County, Ohio

RESIDENTIAL PROPERTY OWNERS ASSOCIATION DEED DECLARATION, RESTRICTIONS AND BYLAWS

This Instrument was Prepared by:

Kephart Fisher LLC
207 N. Fourth Street
Columbus, Ohio 43215
David W. Fisher, Esq.

TABLE OF CONTENTS

ARTICLE I. APPLICABILITY	3
ARTICLE II. DEFINITIONS	3
A. "Annual Assessment"	3
B. "Assessments"	3
C. "Common Expenses"	3
D. "Community Authority"	4
E. "Condominium" or "Condominium Parcel"	4
F. "Condominium Association"	4
G. "Declarant"	4
H. "Design Review Board"	4
I. "Directors"	4
J. "Lot"	4
K. "Master Declaration"	5
L. "Master Developer"	5
M. "Member"	5
N. "Multi-Family Parcel"	5
O. "Operating Fund" and "Reserve Fund"	5
P. "Parcel Assessment"	5
Q. "Person"	5
R. "Residential Common Property"	5
S. "Residential Development Phase"	6
T. "Residential Parcel"	6
U. "Residential Property"	6
V. "Residential Property Owner"	6
W. "Residential Property Owners Association" or "RPO Association"	6
X. "RPO Articles" and "RPO Articles of Incorporation"	6
Y. "RPO Board"	6
Z. "RPO Bylaws"	6
AA. "RPO Developer"	6
BB. "RPO Manager"	7
CC. "RPO Rules"	7
DD. "RPO Sub-Association"	7
EE. "RPO Turnover Date"	7
FF. "Special Assessment"	7
GG. "State"	7
HH. "Town Center"	7
II. "Unit" or "Condominium Unit"	7
ARTICLE III. GOALS	7
ARTICLE IV. THE RESIDENTIAL PROPERTY OWNERS ASSOCIATION	8
A. Creation	8
B. Membership	8
C. Governance	8
D. Classes of Membership	8
E. Composition of Board	9

{00032668-4}

OR 911 PG 923

F. Bylaws	10
ARTICLE V. RIGHTS AND OBLIGATIONS OF THE RESIDENTIAL PROPERTY OWNERS ASSOCIATION.....	10
A. Residential Common Property.....	10
B. Personal Property and Real Property for Common Use	10
C. Rules and Regulations	10
D. Implied Rights	11
E. Joint Use and Cost-Sharing Agreements	11
F. Managing Agent	11
G. Insurance.....	11
H. Condemnation.....	12
I. Books, Records	12
ARTICLE VI. ASSESSMENTS	12
A. Operating and Reserve Funds.....	12
B. Types of Assessments.....	13
C. Uniform Rates for Annual and Special Assessments	13
D. Annual Assessments	13
E. Special Assessments	13
F. Parcel Assessments	13
G. Remedies	14
H. Suspension of Vote and Use of Common Elements.....	16
I. Assignment and Pledge of Assessments.....	16
ARTICLE VII. MAINTENANCE	16
A. Maintenance by Association.....	16
B. Maintenance by Owner.....	17
C. Right of Residential Property Owners Association to Maintain Property.....	17
D. Right of Entry for Maintenance and Repair	17
E. Damage to Residential Common Property By Owner or Occupant.....	17
ARTICLE VIII. JEROME VILLAGE COMMUNITY AUTHORITY	18
ARTICLE IX. RESIDENTIAL COMMON PROPERTY	18
A. Ownership Operation of Common Property.....	18
B. Assignment, Pledge and Conveyance of Residential Common Property.....	18
ARTICLE X. SUB-ASSOCIATIONS	18
A. RPO Sub-Association in Residential Areas.....	18
B. Subordination of Sub-Associations	19
C. Approval of.....	19
E. Collection of Assessments	19
ARTICLE XI. MISCELLANEOUS.....	19
A. Term.....	19
B. Enforcement; Waiver.....	19
C. Amendments	20
D. Mortgage Rights	20
E. Indemnification.....	21
F. Severability	21
G. Captions	22

II. Notices22

EXHIBIT A Master Plan Area for Jerome Village

EXHIBIT B Initial Property owned by Declarant Subject to this Declaration

EXHIBIT C Bylaws of Residential Property Owners Association

JEROME VILLAGE

Jerome Township, Union County, Ohio

RESIDENTIAL PROPERTY OWNERS ASSOCIATION DEED DECLARATION, RESTRICTIONS AND BYLAWS

This Residential Property Owners Association Deed Declaration, Restrictions and Bylaws (the "Declaration") is made on or as of this 24th day of March, 2011, by Jerome Village Company, LLC, an Ohio limited liability company of Columbus, Ohio (hereinafter, the "Declarant" and "Master Developer"). All words and terms used herein with initial capitalization that are not elsewhere defined herein shall have the meanings assigned to such words and terms in Article II hereof.

STATEMENT OF PURPOSE

A. The Master Developer has assembled, planned and zoned a master planned mixed use community known as "Jerome Village" that generally encompasses the geographic area depicted on the attached Exhibit A, located in Jerome Township, Union County, Ohio and Concord Township, Delaware County, Ohio ("Jerome Village").

B. Jerome Village includes and encompasses real property currently owned by the Master Developer, real property that the Master Developer has options or contracts to purchase from certain adjoining land owners, and real property planned and zoned by the Master Developer for certain adjoining land owners.

C. The Master Developer desires to develop Jerome Village into a high-quality, comprehensively planned, mixed use community to consist of residential subdivisions, including, without limitation, single family home subdivisions, multi-family home subdivisions and condominium subdivisions, a town center consisting of a mix of housing types and commercial uses and other facilities for commercial, educational, recreational, civic and governmental uses and open spaces, and to restrict the use and occupancy of Jerome Village for the protection and benefit of all future owners thereof.

D. The Master Developer and certain adjoining land owners have previously filed of record a Master Deed Declaration, Restriction and Bylaws dated as of December 1, 2010 and recorded on February 23, 2011 as Official Record 907, Page 572, Union County Recorder's Office and as Official Record 1031, Page 1815, Delaware County Recorder's Office (the "Master Declaration"). This Declaration shall at all times be subject and subordinate to the Master Declaration.

E. As provided for in the Master Declaration, the Master Developer deems it desirable to establish a residential property owners sub-association for the purpose of owning and/or maintaining certain areas and/or improvements constructed as part of Jerome Village for, and to provide for certain management mechanisms, and to establish and provide for governance and maintenance of certain residential subareas and condominium regimes created within Jerome Village, and for the purposes of addressing conditions and circumstances unique to individual residential subareas and condominium regimes created within Jerome Village.

F. To further the residential development of Jerome Village and the separate subdivisions and condominium regimes therein, the Master Developer hereby declares that the real property described on the attached EXHIBIT B hereto, together with all other Residential Parcels subjected to this Declaration by amendment from time to time shall be held, developed, encumbered, leased, occupied, improved, used and conveyed subject to the following covenants, easements, conditions, restrictions and assessments, which are for the purpose of protecting the value and desirability of, and which shall run with, all Residential Parcels encumbered from time to time by this Declaration and be binding on all parties having any right, title or interest in the Residential Parcels encumbered from time to time by this Declaration or any part thereof, their heirs, successors and assigns, and shall inure to the benefit of each owner of any portion of the Residential Parcels encumbered from time to time by this Declaration.

G. This Declaration shall inure to the benefit of all future owners of all or any portion of the Residential Parcels encumbered by this Master Declaration all others claiming under or through them, as well as the Master Developer and their respective heirs, successors and assigns.

NOW THEREFORE, in pursuance of a general plan for the protection, benefit, and mutual advantages of all Residential Parcels encumbered by this Declaration, as presently

constituted and as it may hereafter be constituted, the following restrictions, conditions, easements, covenants, obligations and charges are hereby created, declared and established:

ARTICLE I. APPLICABILITY

Upon the recordation hereof, this Declaration shall apply to and encumber the Residential Parcels located within Jerome Village described on Exhibit B attached hereto, as the same may be modified, amended or expanded from time to time. The Master Developer reserves the right, but not the obligation, subject additional Residential Parcels located within or adjacent to Jerome Village to this Declaration.

The Master Developer hereby declares that all Residential Parcels located in Jerome Village encumbered by this Declaration are a "planned community", subject to the provisions of Chapter 5312 of the Ohio Revised Code, as amended. If it is determined that the Lots encumbered by this Declaration from time to time must be a part of a separate Sub-Association consisting solely of all Lots within Jerome Village encumbered by this Declaration to comply with Chapter 5312 of the Ohio Revised Code, as amended, a Sub-Association of the Residential Property Owners Association shall be created solely for all Lots within Jerome Village encumbered by this Declaration from time to time, and all provisions hereof applicable to such Lots shall be governed and controlled by such Sub-Association. All Owners of Lots shall be required to subject their Lots to the declaration of such Sub-Association which shall be governed by a declaration containing terms and conditions substantially similar to those contained herein.

ARTICLE II. DEFINITIONS

All words and terms used herein with initial capitalization that are not otherwise defined herein shall have the meanings assigned to such words and terms in the Master Declaration. In addition to the words and terms defined in the Master Declaration or elsewhere in this Declaration, the following words and terms, as used herein, shall have the following meanings:

A. "Annual Assessment" - the amount to be paid to the RPO Association by each Residential Property Owner annually, whether or not the applicable Residential Parcels are actually platted.

B. "Assessments" - collectively referring to Annual Assessments, Parcel Assessments and Special Assessments.

C. "Common Expenses" - all expenses incurred by the RPO Association in connection with its ownership, lease and/or maintenance of the Residential Common Property, maintenance of property other than Residential Common Property as provided herein, real estate taxes and assessments, if any, attributable to the Residential Common Property, utilities for the

{00032668-4}

Residential Common Property or consumed in furtherance of the RPO Association's duties and obligations, and all costs and expenses incurred by the RPO Association in conducting its affairs and generally discharging the duties and obligations imposed upon it by this Declaration or assumed by it pursuant to authorization granted by this Declaration, including, but not limited to, Administrative Expenses of the Master Association, as defined and provided in the Master Declaration.

D. "Community Authority" - the Jerome Village Community Authority established in connection with Jerome Village, as further provided in Article VIII hereof.

E. "Condominium" or "Condominium Parcel" - the portions of Residential Parcels designated as areas in which residential condominium/multi-family development is to occur pursuant to Chapter 5311 of the Ohio Revised Code, as amended. The individual residential units developed on a Condominium Parcel and their respective undivided interests in related common elements are referred to as Units. Condominium and Condominium Parcels shall not include condominium regimes created for commercial use (such as offices or retail establishments), or condominium regimes designed solely for condominium ownership of multiple units by investors as for rent apartments, which shall be considered Multi-Family Parcels for all purposes hereof.

F. "Condominium Association" - a condominium association organized in connection with a condominium created pursuant to Ohio Revised Code Section 5311.01 et seq., as amended, upon any Condominium Parcel.

G. "Declarant" - JEROME VILLAGE COMPANY, L.L.C., an Ohio limited liability company, and any successor or assign thereof to which the Master Developer specifically assigns all, but not less than all, of its rights, duties and obligations under the Master Declaration by a written instrument.

H. "Design Review Board" - the Design Review Board created, governed and operated under the Master Declaration.

I. "Directors" - those natural Persons appointed or elected to the RPO Board of the RPO Association as provided in Article IV Paragraph E hereof and the RPO Bylaws of the RPO Association.

J. "Lot" - a discrete parcel of real property now or hereafter identified upon a recorded residential subdivision plat of any Residential Development Phase in Jerome Village, or any portion thereof, or recorded re-subdivision thereof, and any other discrete parcel of real property designated as a Lot, and subjected to the provisions of the Master Declaration and this Declaration, excluding any Exempt Property, any Condominium Parcel, Multi-Family Parcel,

Commercial Parcel, the Residential Common Property, and any Property dedicated for public use.

K. "Master Declaration" - The Master Declaration as defined in Preamble D of this Declaration.

L. "Master Developer" - JEROME VILLAGE COMPANY, LLC, an Ohio limited liability company, and any successor or assign thereof to which the Master Developer specifically assigns all, but not less than all, of its rights, duties and obligations under this Declaration by a written instrument, as further provided in Article XVIII of the Master Declaration.

M. "Member" - any person or entity entitled to membership in the RPO Association, as provided for in Article IV Paragraph B hereof.

N. "Multi-Family Parcel" - a legally separate tax parcel created or subdivided within Jerome Village on which residential apartment units are to be developed and constructed, other than Condominium Units.

O. "Operating Fund" and "Reserve Fund" - respectively, the funds established pursuant to Article VI Paragraph A hereof for the purpose of funding the operations of the RPO Association and establishing reserves for capital expenditures thereof.

P. "Parcel Assessment" - an assessment that the RPO Board may levy against one or more Residential Parcels to reimburse the RPO Association for costs incurred on behalf of the assessed Residential Parcel, including without limitation, costs incurred in enforcing compliance with the requirements of the Design Review Board pursuant to Article V of the Master Declaration, costs associated with making repairs that are the responsibility of the Residential Property Owner thereof, costs of additional insurance premiums specifically allocable to a Residential Property Owner; costs of any utility expenses chargeable to a Residential Property Owner but not separately billed by the utility company; and all other fines and charges reasonably determined to be a Parcel Assessment by the RPO Board.

Q. "Person"- a natural individual, trust or trustee, corporation, limited liability company, partnership, or other legal entity capable of holding title to real property.

R. "Residential Common Property" - all real property designated as such on any subdivision plat or otherwise with respect to the Residential Property portions of Jerome Village to be owned and/or maintained by the RPO Association or an RPO Sub-Association. Residential Common Property shall also include personal property used in connection therewith and all real and personal property for the maintenance of which the RPO Association is responsible under the terms of the Master Declaration or this Declaration, applicable zoning regulations, or any other agreement or instrument to the terms of which the RPO Association is bound.

S. "Residential Development Phase" a subdivided portion of Jerome Village, that has not yet been fully developed, on which a single-family residential subdivision or multi-family residential subdivision (including a Condominium) is to be developed and constructed.

T. "Residential Parcel" means each Lot, the platted subdivision of which each Lot is a part, each residential Condominium Unit and, its undivided interest in common elements of the Condominium of which it is a part, the Condominium of which each Unit is a part, and each Multi-Family Parcel, all of which Residential Parcels shall be encumbered by this Declaration, as amended from time to time.

U. "Residential Property" - all portions of Jerome Village that are zoned, planned and/or developed for residential purposes, including, but not limited to, all Lots, all Units and all Multi-Family Parcels (including those located within the Town Center).

V. "Residential Property Owner" - the record owner, whether one or more Persons or entities, of fee simple title to a Lot, Unit or Multi-Family Parcel, including contract sellers, but excluding those having an interest merely as security for performance of an obligation and also excluding the Master Developer.

W. "Residential Property Owners Association" or "RPO Association" - Jerome Village Residential Property Owners Association, Inc. being the legal entity (and its successors and assigns) formed for the purpose of owning and/or maintaining certain portions of the Residential Common Property on behalf of the Residential Property Owners of two (2) or more Lots/Units/Residential Parcels and enforcing the provisions of this Declaration. The Association shall be named JEROME VILLAGE RESIDENTIAL PROPERTY OWNERS ASSOCIATION, INC., and shall be formed as an Ohio non-profit corporation or other appropriate non-profit entity.

X. "RPO Articles" and "RPO Articles of Incorporation" - the articles of incorporation, when filed with the Secretary of State of Ohio, incorporating the RPO Association as a non-profit corporation under the provisions of Chapter 1702 of the Ohio Revised Code.

Y. "RPO Board" - the board of directors or other management body of the RPO Association.

Z. "RPO Bylaws" - the Bylaws of Jerome Village Residential Property Owners Association, Inc., as further provided in Article IV Paragraph F hereof, also constituting the code of regulations of the RPO Association pursuant to the provisions of Chapter 1702 of the Ohio Revised Code, as amended.

AA. "RPO Developer" - a person or entity to whom a Residential Development Phase has been transferred by the Master Developer for the development, construction and sale or lease thereon of residential Lots, Units or Multi-Family Parcels.

{00032668-4}

BB. "RPO Manager"- a Person retained by the RPO Board to assist in the management of the RPO Association.

CC. "RPO Rules"- the rules and regulations governing use, occupancy and appearance of the Residential Property and the Residential Common Property, as may be established by the RPO Board from time to time.

DD. "RPO Sub-Association" - Subject to the limitations contained in Article X Paragraph A hereof, each sub-association created in connection with a Residential Development Phase of the Residential Property or the creation of a Condominium and Condominium Association. All Sub-Associations shall be governed by Article X hereof.

EE. "RPO Turnover Date" - the first to occur of (i) the sale by the Master Developer of the last residential Lot owned by the Master Developer in the single family subdivisions planned for Jerome Village (whether or not developed), or (ii) the waiver by the Master Developer of its exclusive right to appoint Directors of the RPO Association.

FF. "Special Assessment" -an assessment levied by the RPO Association against all Residential Parcels encumbered by this Declaration pursuant to Article VI Paragraph E hereof to pay for necessary expenses not included in the annual operating budget and not projected to be paid out of the Operating Fund.

GG. "State" - the State of Ohio, and, unless the context requires otherwise, any political subdivision thereof exercising jurisdiction over the Property.

HH. "Town Center" that area cross-hatched on the attached Exhibit A, being the area zoned and planned as the Jerome Village Town Center.

II. "Unit" or "Condominium Unit" - a discrete parcel of real property a part of Jerome Village identified as a "Unit" in a duly recorded declaration of Condominium and shown on filed drawings for the Condominium, or on duly recorded or filed amendments thereto, together with their respective undivided interests in related common elements subject to the limitations on the use of the term Condominium contained in the definition of "Condominium" herein.

ARTICLE III. GOALS

The restrictions, conditions, covenants, obligations and charges contained in this Declaration are declared to be in furtherance of the following purposes:

- A. Compliance with all zoning and similar governmental regulations;

B. Promotion of the health, safety and welfare of all Residential Property Owners and residents of the Residential Property portions of Jerome Village;

C. Preservation, beautification and maintenance of the Residential Property portions of Jerome Village; and

D. Establishment of requirements for the use of the Residential Property portions of Jerome Village.

E. To create, maintain and preserve the quality of life for all Residential Property Owners and residents of Jerome Village.

F. To provide for mandatory membership of all Residential Property Owners in the RPO Association, as it may be constituted from time to time, and the assessment and collection of funds to fulfill its objectives.

ARTICLE IV. THE RESIDENTIAL PROPERTY OWNERS ASSOCIATION

A. Creation. There is hereby created as a Sub-Association of the Master Association, the RPO Association. At all times, the RPO Association shall be subject and subordinate to the Master Association.

B. Membership. The Master Developer and each Residential Property Owner shall have a membership in the RPO Association, and by acceptance of a deed to a Residential Parcel agrees to and acknowledges being a Member of the RPO Association. Membership in the RPO Association is a right appurtenant to and inseparable from a Residential Property Owner's fee simple title in a Residential Parcel, and such right of membership shall automatically transfer to any transferee of fee simple title to a Residential Parcel at the time such title is conveyed or at such time as a land installment contract is entered for the conveyance of fee simple title. The foregoing is not intended to include persons who hold an interest merely as security for the performance of an obligation, and the giving of a security interest or mortgage shall not terminate a Residential Property Owner's membership. No Residential Property Owner, whether one or more Persons, shall have more than one membership per Residential Parcel owned. In the event a Residential Property Owner consists of more than one Person, such Persons shall have one membership in the RPO Association as tenants in common.

C. Governance. Voting and all other matters regarding the governance and operation of the RPO Association shall be set forth in the RPO Association's Articles of Incorporation and RPO Bylaws, this Declaration and all amendments hereto and thereto.

D. Classes of Membership. The Membership of the RPO Association shall be divided into two (2) classes, having the rights and obligations herein described:

{00032668-4}

1. Master Member. There shall be one (1) Master Member of the RPO Association, being the Master Developer. In all RPO Association matters involving a vote, the Master Member of the RPO Association shall have one (1) vote for each planned residential Lot, each planned Unit and each planned Multi-Family Parcel of the Property then encumbered by this Declaration (whether or not such Lot, Unit or Multi-Family Parcel has been transferred to a RPO Developer or individual Residential Property Owner); until such time as Residential Property Owners become voting members of the RPO Association, as provided in Article IV Paragraph D.2. hereof, after which time, the Master Member of the RPO Association shall no longer have any voting rights in its role as Master Member of the RPO Association but shall retain voting rights only as a Member to the extent applicable.

2. Residential Property Owner Members. Each Residential Property Owner of a residential Lot in one of the single-family subdivisions, each Residential Property Owner in a Condominium and each Residential Property Owner of a Multi-Family Parcel shall be a Member of the RPO Association. RPO Sub-Associations created as permitted by Article X hereof and Condominium Associations shall not be Members of the RPO Association. The Members shall not be voting members of the Residential Property Owners Association until the RPO Turnover Date, at which time the Master Member of the RPO Association shall no longer have any voting rights in the RPO Association in its role as Master Member of the RPO Association and each Residential Property Owner (including the Master Developer, if applicable) shall be entitled to vote on RPO Association matters submitted to a vote. The number of votes to be possessed by each Residential Property Owner shall be determined as follows:

Each Residential Property Owner owning a Lot shall have one vote, each Residential Property Owner owning a Unit shall have one vote, and the Residential Property Owner of a Multi-Family Parcel shall have one vote.

Irrespective of whether the Residential Property Owners have voting rights, they shall have enforcement rights for any violation of development and use restrictions as provided for in the Master Declaration and herein.

F. Composition of Board. At all times, the RPO Association shall be comprised of three (3) Directors. Until the RPO Turnover Date, all Directors of the RPO Association shall be appointed by the Master Developer and the same natural Persons may be Directors of one or more of the Master Association, the Commercial Property Owners Association, the RPO Association and the Town Center Property Owners Association. On the RPO Turnover Date, all Directors of the RPO Association appointed by the Master Developer shall resign and a new RPO Board shall be constituted for the RPO Association consisting of three (3) natural persons who own or represent the Residential Property Owners. Each Director of the RPO Association shall hold office for a three (3) year term; provided that the initial Directors elected by the

Members on the RPO Turnover Date shall be elected to staggered terms with one (1) Director elected to a one (1) year term, one (1) Director elected to a two (2) year term, and one (1) Director elected to a three (3) year term, determined on the number of votes cast for each Director, with the Director receiving the most votes being elected to the longest term (3 years) and in descending order therefrom. Consequently, after the RPO Turnover Date, the term of one third (1/3) of all Directors of the RPO Association shall expire annually.

F. Bylaws. The initial RPO Bylaws shall be as set forth in the attached Exhibit C, subject to amendment as permitted therein.

ARTICLE V. RIGHTS AND OBLIGATIONS OF THE RESIDENTIAL PROPERTY OWNERS ASSOCIATION

A. Residential Common Property. The Master Developer may, from time to time, at the Master Developer's option, convey to the RPO Association, for the use and benefit of the RPO Association and its Members, title to and/or maintenance obligations regarding real or personal property, or any interest therein, as part of the Residential Common Property. Such conveyance may be in the form of a deed transfer, a deed reservation, a plat dedication or an easement appurtenant to the Residential Property, or may be a contractual or plat obligation for property maintenance. The RPO Association shall accept title to any interest in any real or personal property transferred to it by the Master Developer, and shall be bound to any plat or contractual maintenance obligation(s) incurred by the Master Developer. The RPO Association shall be responsible for the payment of real estate taxes and assessments on any real property owned by the RPO Association, and for the payment of the costs of using and maintaining the same. The RPO Association shall be obligated to keep all Residential Common Property in good, clean, attractive, and sanitary condition, order, and repair, in accordance with the terms and conditions of the Master Declaration.

B. Personal Property and Real Property for Common Use. The RPO Association may acquire, hold, mortgage and dispose of tangible and intangible personal property and real property in addition to that property conveyed to it by the Master Developer, and may separately obligate itself for the maintenance obligations of property not owned by the RPO Association (i.e. the RPO Association may accept maintenance responsibilities for open spaces within Jerome Village which are owned by a state, county, city, village, township, or the Community Authority).

C. Rules and Regulations. The RPO Association may make and enforce reasonable rules and regulations governing the use of the Residential Property, which shall be consistent with the Master Declaration, this Declaration and the Governing Documents. The RPO Association shall have the power to impose sanctions on Residential Property Owners, including without limitation: (i) reasonable monetary fines which shall be considered Parcel Assessments,

and (ii) suspension of the right to use the Residential Common Property. In addition, the RPO Board shall have the power to seek relief in any court for violations or to abate unreasonable disturbances. If the RPO Board expends funds for attorney's fees or litigation expenses in connection with enforcing this Declaration (including collection costs for unpaid assessments), the Governing Documents or the RPO Rules against any Residential Property Owner, tenant, guest or invitee of any Residential Property Owner, the amount shall be due and payable by such Residential Property Owner and shall be a Parcel Assessment against such Residential Property Owner's property, subject to the further provisions of Article VI Paragraph F hereof.

D. Implied Rights. The RPO Association may exercise any other right or privilege given to it expressly by the laws of the State, the Master Declaration or this Declaration, and every other right or privilege reasonably implied from the existence of any right or privilege granted in this Declaration, or reasonably necessary to effect any such right or privilege.

E. Joint Use and Cost-Sharing Agreements. The RPO Association may enter into agreements with any other homeowners association and/or master association, including but not limited to, the Master Association and/or Sub-Associations (including, but not limited to RPO Sub-Associations), whereby: (i) the Master Association, the RPO Association, any other homeowners association, master association and/or Sub-Association agrees to maintain, repair and replace the Residential Common Property (and any other common improvements or areas benefiting the Residential Property) in consideration for the RPO Association sharing in the cost thereof (the costs of which shall be Common Expenses), and (ii) the Master Association, the RPO Association, any other homeowners association, master association and/or Sub-Association grants reciprocal rights and licenses to members of each such association to use and enjoy common areas, subject to such rules, regulation, restrictions and fees as the board of Trustees of each homeowners association may from time to time determine.

F. Managing Agent. The RPO Association may retain and employ an RPO Manager, which may be the Master Developer, a RPO Developer or an independent third-party, and may delegate to the RPO Manager such duties as the RPO Board might otherwise be authorized or obligated to perform. The compensation of the RPO Manager shall be a Common Expense. Any management agreement shall allow for termination by either party, without cause, and without penalty upon not less than thirty (30) nor more than ninety (90) days' prior written notice.

G. Insurance.

1. The RPO Association shall be required to obtain and maintain adequate blanket property insurance, liability insurance and flood insurance covering all of the Residential Common Property in an amount as is commonly required by comparable residential property owners association. The cost of said insurance shall be a Common Expense.

2. The RPO Association may, in the RPO Board's discretion, obtain and maintain the following insurance as a Common Expense: (a) fidelity bond coverage and workers' compensation insurance for all officers, directors, board members and employees of the RPO Association and all other persons handling or responsible for handling funds of the RPO Association; (b) adequate comprehensive general liability insurance; (c) directors, officers and trustees liability insurance; (d) additional insurance against such other hazards and casualties as is required by law; and (e) any other insurance the RPO Association deems necessary.

3. In the event of damage or destruction of any portion of the Residential Common Property, the RPO Association shall promptly repair or replace the same. If insurance proceeds are insufficient to cover the cost of the repair or replacement, then the RPO Association may levy a Special Assessment pursuant to Article VI to cover the additional costs.

II. Condemnation. The RPO Association shall represent the Residential Property Owners in any condemnation proceedings or in negotiations, settlements and agreements with the condemning authority for acquisition of the Residential Common Property, or any portion thereof. Each Residential Property Owner hereby appoints the RPO Association as its attorney-in-fact for such purpose. The awards or proceeds of any condemnation action shall be payable to the RPO Association, to be held in trust or used for the benefit of the Residential Property Owners.

I. Books, Records. Upon reasonable request of any Member, the RPO Association shall be required to make available for inspection all books, records and financial statements of the RPO Association during regular business hours. Any copies requested by a Member shall be charged at a reasonable fee per copy as established by the RPO Board from time to time. Notwithstanding the foregoing, none of the books, records or documents pertaining to any matters forth in Section 5312.07(B) of the Ohio Revised Code, as amended, may be examined or copied without the express approval of the RPO Board.

ARTICLE VI. ASSESSMENTS

A. Operating and Reserve Funds. The RPO Association shall establish an Operating Fund for financing the administration, governance and operation of the RPO Association, for paying Administrative Expenses due the Master Association, necessary costs and expenses of operating the RPO Association and replacing, repairing and maintaining the Residential Common Property. The RPO Association shall also establish a separate Reserve Fund for capital expenditures not covered in the budget for ordinary operations. The Residential Owners shall have no right to waive the annual reserve requirement established by the RPO Board.

B. Types of Assessments. Each RPO Developer and Residential Property Owner, by accepting a deed to a Residential Parcel, is deemed to covenant and agree, to pay to the RPO Association, the following assessments: (i) Annual Assessments; (ii) Special Assessments; and (iii) Parcel Assessments. No Residential Property Owner may gain exemption from liability for any Assessment by waiving or foregoing the use or enjoyment of any of the Residential Common Property or by abandoning such Residential Property Owner's Residential Parcel.

C. Uniform Rates for Annual and Special Assessments. Annual and Special Assessment rates shall be fixed at a uniform rate for all Lots, Units, and Multi-Family Parcels though the amounts assessed may differ as between Lots as distinct from Units and Multi-Family Parcels (i.e., all Lots shall pay the same amount, all Units shall pay the same amount, and all Multi-Family Parcels shall pay under a consistent formula based on number of rental units), but the amount paid by Lots may be different than the amount paid by Units, which may be different than the amount paid by Multi-Family Parcels.

D. Annual Assessments. The RPO Board shall estimate the Common Expenses for the maintenance, operation, management and other costs of the RPO Association (including Administrative Expenses) and any and all property and improvements to be maintained, replaced, operated and managed thereby (which may include amounts, if any, for the Reserve Fund, as may be determined by the RPO Board), and shall assess each Residential Property Owner an Annual Assessment equal to such Residential Property Owner's estimated share thereof, as determined in accordance with Article VI Paragraph C hereof. The RPO Association shall thereupon assess each Residential Property Owner for such Residential Property Owner's share of the Common Expenses. The Annual Assessments shall be paid in accordance with the procedures set forth in the RPO Rules. Notwithstanding the foregoing to the contrary, if the Master Developer or a RPO Developer (with the consent of the Master Developer) owns any Residential Development Phase or any Residential Parcel, the Master Developer and such RPO Developer(s) may elect to pay the Annual Assessments applicable to such Residential Development Phase(s) or Residential Parcel(s), or in lieu thereof, not pay such Annual Assessments and pay any deficit incurred in operating the RPO Association. Such right may be shared with and among the Master Developer and such RPO Developers on such allocated basis as may be agreed upon among them. The standard of maintenance that is to be performed shall be that which is customary for a similar master planned community developments located in Central Ohio.

E. Special Assessments. The RPO Board may levy against Residential Parcels encumbered by this Declaration, in accordance with Article VI Paragraph C hereof, a Special Assessment to pay any necessary expenses not included in the annual operating budget and not projected to be paid out of the budgeted Operating Fund.

F. Parcel Assessments. The RPO Board may levy a Parcel Assessment against any Residential Property Owner(s) to reimburse the RPO Association for costs incurred on behalf of

the specific Residential Parcel assessed, including without limitation, costs incurred in enforcing compliance with the requirements of the Governing Documents or the Design Review Board pursuant to the Master Declaration, costs associated with making repairs that are the responsibility of the Residential Property Owner, costs of additional insurance premiums specifically allocable to a Residential Property Owner, costs of any utility expenses chargeable to a Residential Property Owner but not separately billed by the utility company, and all other fines and charges reasonably determined to be a Parcel Assessment by the Board. Upon its determination to levy a Parcel Assessment and prior to levying such Parcel Assessment, the RPO Board shall give the affected Residential Property Owner(s) written notice and the right to be heard by the RPO Board or a duly appointed committee thereof in connection with such Parcel Assessment ten (10) days prior to the effective date of the levy of any Parcel Assessment. The RPO Board may levy a Parcel Assessment in the nature of a fine reasonably determined by the RPO Board against any Residential Property Owner who violates the RPO Rules, the Governing Documents or any provision of the Master Declaration or this Declaration, or who suffers or permits his/her family members, guests, invitees or tenants to violate such RPO Rules, the Governing Documents or any provisions of the Master Declaration or this Declaration. Any written notice provided by the RPO Board to a Residential Property Owner that the RPO Board proposes to levy a Parcel Assessment shall include all information required by Section 5312.11(C) of the Ohio Revised Code, as amended. Any Residential Property Owner receiving such a written notice may request a hearing before the RPO Board by delivering to the RPO Board a written notice not later than ten (10) days after receiving a written notice from the RPO Board, as provided in this Paragraph F. If a Residential Property Owner fails to make a timely request for a hearing, the right to such hearing is waived and the RPO Board may immediately impose and levy a Parcel Assessment. If a hearing is timely requested by a Residential Property Owner, such hearing shall be conducted and any Parcel Assessment subsequently levied, in compliance with Section 5312.11(D) of the Ohio Revised Code, as amended.

G. Remedies.

1. Late Charge; Acceleration. If any Assessment remains unpaid for ten (10) days after all or any part thereof shall become due and payable, the RPO Board or the RPO Manager may charge interest at the lesser of the rate of twelve percent (12%) per annum or the highest rate permitted by law, together with an administrative collection charge to the RPO Manager as determined from time to time by the RPO Board.

2. Liability for Unpaid Assessments. Each Assessment or installment of an Assessment, together with interest thereon and any costs of collection, including reasonable attorney's fees shall become the personal obligation of the Residential Property Owner(s) beginning on the date the Assessment or installment thereof becomes due and payable. The RPO Board may authorize the RPO Association to institute an action at law on behalf of the RPO Association against the Residential Property Owner(s)

personally obligated to pay any delinquent assessment. The RPO Manager shall be authorized to commence such an action only with the advice and consent of the RPO Board. A Residential Property Owner's personal obligation for a delinquent Assessment shall also be the personal obligation of his/her heirs, successors and assigns in title who acquire an interest in the assessed property after any Assessment becomes due and payable, and both such Residential Property Owner and his/her heirs, successor and assigns in title shall be jointly and severally liable therefor. Except as otherwise provided herein, the transfer of an interest in a Residential Parcel shall neither impair the RPO Association's lien against that property for any delinquent Assessment, nor prohibit the RPO Association from foreclosing such lien.

3. Liens. All unpaid Assessments, together with any interest and charges thereon, administrative charges and costs of collection, shall constitute a continuing charge in favor of the RPO Association and a lien on the Residential Parcel against which the Assessment was levied. If any Assessment remains unpaid for ten (10) days after it is due, then the RPO Board may, subject to the provisions of Chapter 5312 of the Ohio Revised Code, as amended, authorize any officer or appointed agent of the RPO Association to file a certificate of lien for all or any part of the unpaid balance of that Assessment, together with interest and costs, with the appropriate governmental office containing a description of the property which the lien encumbers, the name(s) of the Residential Property Owner(s) thereof, the amount of the unpaid portion of the Assessment, and such other information as the laws of the State may require. The certificate may be signed by any officer or authorized agent (including the RPO Manager) of the RPO Association. Upon the filing of the certificate, the subject property shall be encumbered by a continuing lien in favor of the RPO Association. The Assessment lien shall remain valid for a period of five (5) years from the date such certificate is duly filed, unless the lien is re-recorded, or earlier released or satisfied in the same manner provided by the law of the State for the release and satisfaction of mortgages on real property, or unless the lien is discharged by the final judgment or order of any court having jurisdiction.

4. Subordination of Lien. The lien of the Assessments provided for herein shall be subject and subordinate to the liens for real estate taxes and assessments of political subdivisions and the lien of any duly executed first mortgage on the Residential Parcel recorded prior to the date on which such lien of the RPO Association is perfected by recording a certificate of lien, and any holder of such first mortgage which comes into possession of a Residential Parcel pursuant to the remedies provided in the mortgage, foreclosure of the mortgage, or deed or assignment in lieu of foreclosure, and any purchaser at a foreclosure sale, shall take the property free of any claims for unpaid Assessments against the mortgaged Residential Parcel which became due and payable prior, in the case of foreclosure, to the date of the sale, and, in all other cases, to the date legal title vested in the successor Residential Property Owner.

5. Contested Lien. Any Residential Property Owner or Residential Property Owners who believe that an Assessment chargeable to that Residential Property Owner's or those Residential Property Owners' Residential Parcels, and for which a certificate of lien has been filed by the RPO Association has been improperly charged against that Residential Parcel, may bring an action in the Court of Common Pleas of Union County, Ohio for the discharge of that lien and/or a declaratory judgment that such Assessment was unlawful. The filing of such action shall not be grounds for an offset or to withhold payment. In any such action, if it is finally determined that all or a portion of the Assessment has been improperly charged to that Residential Parcel, the Court shall make such order as is just, which may provide for a discharge of record of all or a portion of that lien and a refund of an Assessment or portion thereof determined to be unlawful.

6. Notice of Discharge. The RPO Board shall, within a reasonable time following receipt of a written demand and for a reasonable charge, furnish a certificate signed by a designated representative of the RPO Association, setting forth whether the Assessments on a specified Residential Parcel have been paid. This certificate shall be conclusive evidence of payment of any Assessment therein stated to have been paid.

7. Evidence of Lien. The lien of the Assessments may be foreclosed in the same manner as a mortgage on real property in any action brought by the RPO Association.

H. Suspension of Vote and Use of Common Elements. If any Assessment or portion thereof, remains unpaid for thirty (30) days after it becomes due, then the delinquent Residential Property Owner's voting rights upon RPO Association matters and privileges to use the Residential Common Property, and to vote, as a Member of the RPO Association, shall be suspended until such Assessment is paid. In any case, suspension of any such rights shall be subject to the right of a Residential Property Owner, occupant, or their licensees or invitees, to necessary ingress and egress to and from that Residential Property Owner's Residential Parcel.

I. Assignment and Pledge of Assessments. The RPO Association may assign its rights to Assessments or the future income from Assessments.

ARTICLE VII. MAINTENANCE

A. Maintenance by Association. The RPO Association shall maintain and keep in good repair the Residential Common Property. This maintenance shall include, without limitation, maintenance, repair, and replacement of all landscaping and other flora, structures, and improvements situated upon the Residential Common Property and all personal property used in connection with the operation of the Residential Common Property. Anything contained herein to the contrary notwithstanding, the cost of installing and maintaining entry features and

related improvements, and common areas, located entirely within, and for the sole benefit of any Multi-Family Parcel or Condominium, which are available solely to the Multi-Family Parcel's residents, tenants, occupants and invitees or the Condominium Unit owners, residents, tenants, occupants and invitees, shall not be shared in any way with the Residential Property Owners of Lots in the single-family subdivisions at the Residential Property.

B. Maintenance by Owner. Each Residential Property Owner or occupant shall repair, replace, and maintain in good order and condition, at his/her expense, portions of, improvements to, structures on, and equipment and components used in connection with his/her property. This maintenance responsibility includes, without limitation, promptly furnishing all necessary materials and performing or causing to be performed at his/her own expense all maintenance, repairs and replacements within such property that, if omitted, would adversely affect the safety and usefulness of the Residential Common Property. Each Residential Property Owner shall maintain those portions of his/her property that are adjacent to any portion of the Residential Common Property in accordance with the RPO Rules and the requirements set forth in the Master Declaration. Each Residential Property Owner shall maintain, upkeep, and replace as needed trees located on such Residential Property Owner's Residential Parcel, adjacent to or within the road rights-of-way adjacent to such Residential Property Owner's Residential Parcel.

C. Right of Residential Property Owners Association to Maintain Property. If any Residential Property Owner fails to maintain his/her property in the manner required herein, and if the RPO Board determines that any maintenance of that property is necessary to ensure public safety, to permit reasonable use or enjoyment of the Residential Common Property by Residential Property Owners, to prevent damage to or destruction of any other part of the Residential Common Property or to comply with the RPO Rules or the terms of the Master Declaration or this Declaration, then the RPO Board may authorize its employees or agents or the RPO Manager to enter the Residential Parcel pursuant to the right of entry set forth in Article VII Paragraph D hereof at any reasonable time to complete the necessary maintenance and the RPO Board may levy a Parcel Assessment for all reasonable expenses incurred.

D. Right of Entry for Maintenance and Repair. The duly authorized employees, officers, agents and contractors of (i) the RPO Association and (ii) the RPO Manager shall each have a right of entry and access to all Residential Parcels encumbered by this Declaration, including without limitation the Lots, Condominium Parcels and Multi-Family Parcels, for the purpose of performing the RPO Association's rights or obligations set forth in this Declaration. The RPO Association and the RPO Manager may enter any Residential Parcel to remove or correct any violation of this Declaration or the RPO Rules, or to maintain, repair, and replace the Residential Common Property, but only during reasonable hours and after providing seventy-two (72) hours advance notice to the Residential Property Owner, except in cases of emergency.

E. Damage to Residential Common Property By Owner or Occupant. If the Residential Common Property is damaged by any Residential Property Owner or occupant,

his/her family, guests, or invitees, then the RPO Board may levy a Parcel Assessment against such Residential Property Owner for the cost of repairing or replacing the damaged property. The Master Association and the RPO Association are each hereby granted a license and shall be entitled to enter a Residential Parcel to repair or maintain any Residential Common Property adjacent to such Residential Parcel, pursuant to the right of entry set forth in Article VII Paragraph D hereof.

ARTICLE VIII. JEROME VILLAGE COMMUNITY AUTHORITY

Jerome Village shall, in all respects, be subject at all times to the Declaration of Covenants, Restrictions and Agreements for the Community Authority recorded on February 26, 2010 as Instrument No. 366051, Union County Recorder's Office, and in Volume 859, Page 275, Delaware County Recorder's Office, as amended from time to time (the "Community Authority Declaration").

ARTICLE IX. RESIDENTIAL COMMON PROPERTY

A. Ownership Operation of Common Property. All Residential Common Property as delineated on any subdivision plat of the Residential Property shall be and remain Residential Common Property in perpetuity and shall not be developed or used for any purpose other than as Residential Common Property for the benefit of all Residential Property Owners, the Master Association, and the RPO Association and in the case of Residential Common Property owned by the Community Authority, the public at large; provided, however, that any Residential Common Property located on discrete and distinct Residential Development Phases owned by the RPO Association or an RPO Sub-Association and designated as Residential Common Property for the use of such Residential Development Phase may be reserved for the exclusive use of the residents of such Residential Development Phase and their invitees.

B. Assignment, Pledge and Conveyance of Residential Common Property. The RPO Association may convey any fee interest or any security interest in any portion of the Residential Common Property, unless such Residential Common Property constitutes a "limited common element" under Chapter 5312 of the Ohio Revised Code, as amended, in which case the approval of all Residential Property Owners of Lots to which the limited common elements are allocated approve of such conveyance.

ARTICLE X. SUB-ASSOCIATIONS

A. RPO Sub-Association in Residential Areas. RPO Sub-Associations may be created within any Residential Development Phase subdivided into Lots; provided that any such RPO Sub-Association shall be subject and subordination to this Declaration and the Master

Declaration. A declaration of Condominium under Chapter 5311 of the Ohio Revised Code, as amended, shall be permitted and considered an RPO Sub-Association hereunder.

B. Subordination of Sub-Associations. All RPO Sub-Associations shall be subject and subordinate to the Master Declaration and this Declaration and at all times shall comply with all terms and conditions of the Master Declaration, this Declaration and the applicable RPO Sub-Association declaration.

C. Approval of RPO Sub-Association Documents. All documents creating, organizing or governing RPO Sub-Associations, including all amendments thereto, shall be subject to review and approval by the Master Developer prior to the RPO Turnover Date, and after the RPO Turnover Date, shall be subject to review and approval by the Master Association Board. Such approvals shall be for the sole purpose of establishing compliance with the Master Declaration, this Declaration, and the development standards of Jerome Village and shall not be unreasonably withheld, conditioned or delayed.

D. RPO Sub-Association Limitations. RPO Sub-Associations shall administer restrictions and assessments solely relating to the property within and matters related solely to, the property that is the subject of such RPO Sub-Association, as the case may be, and the Owners of Residential Parcels that constitute portions of such property.

E. Collection of Assessments. As an accommodation to Condominium Associations and their respective members, at the request of a Condominium Association, Assessments hereunder may be passed through the Condominium Association to their respective members on a basis acceptable to the RPO Board.

ARTICLE XI. MISCELLANEOUS

A. Term. This Declaration shall bind and run with the land for a term of thirty (30) years from and after the date this Declaration is filed for recording with the appropriate governmental office, and thereafter shall automatically renew for successive periods of ten (10) years each unless and until an election is made by 100% of the Members of the RPO Association, with the Master Developer's consent (if occurring prior to the RPO Turnover Date), to terminate this Declaration.

B. Enforcement; Waiver. This Declaration and all provisions hereof may be enforced by any proceeding at law or in equity by the Master Developer (if occurring prior to the RPO Turnover Date), any Residential Property Owner, the Master Association Board, the RPO Board, and their respective heirs, successors and assigns, against any person(s) violating, or attempting to violate, any covenant or restriction, to restrain and/or to enjoin violation, to obtain a decree for specific performance as to removal of any nonconforming Improvement, and to recover all damages, costs of enforcement and any other costs incurred (including without

{00032668-4}

limitation reasonable attorneys' fees). Failure of Master Developer, the Master Association Board, the RPO Board, or any Residential Property Owner to enforce any provision of this Declaration or the RPO Rules in any manner shall not constitute a waiver of any right to enforce any violation of such provision. By accepting a deed to a Residential Parcel, each Developer and Residential Property Owner is deemed to waive the defenses of laches and statute of limitations in connection with the enforcement of this Declaration or the RPO Rules.

C. Amendments. The Master Developer may unilaterally amend this Declaration from time to time, without the consent of any RPO Developer or any Residential Property Owners, if such amendment is: (a) necessary to bring any provision hereof into compliance with any applicable governmental statute, rule, regulation or judicial order, (b) necessary to enable any reputable title insurance company to issue title insurance coverage on the Residential Parcels, (c) necessary to conform to the requirements then governing the making of a mortgage loan or the purchase, guaranty or insurance of mortgages by an institutional lender or an institutional guarantor or insurer of mortgages on Residential Parcels, including but not limited to, the United States Federal Housing Administration, (d) necessary to correct typographical, factual or obvious errors or omissions, (e) deemed appropriate by Master Developer for the orderly development of Jerome Village; provided, however, any such amendment permitted pursuant to clauses (b) or (c) above shall not materially adversely affect the title to any real property as of the date of such amendment unless the Residential Property Owner thereof on such date has consented to such amendment in writing. From and after the RPO Turnover Date, the RPO Board shall have and possess all rights to amend this Declaration as provided in the preceding sentence without the consent of any RPO Developer or any Residential Property Owner. The Master Developer shall have the right and power, but neither the duty nor the obligation, in its sole and absolute discretion and by its sole act, to subject additional property to this Declaration at any time and from time to time by executing and recording in the appropriate governmental office, an amendment to this Declaration specifying that such additional property is part of the Residential Property. An amendment to this Master Declaration shall not require the joinder or consent of any RPO Developer, the Master Association, the Master Association Board, the RPO Association, the RPO Board, or any Residential Property Owners, mortgagees or any other person. In addition, such amendments to this Declaration may contain such supplementary, additional, different, new, varied, revised or amended provisions and memberships as may be necessary or appropriate, as determined by Master Developer prior to the RPO Turnover Date, and thereafter by the RPO Board, to reflect and address the different character or intended development of any such additional property. Except as provided herein, this Master Declaration and the attached RPO Bylaws may be amended only upon the affirmative vote of Members collectively representing not less than seventy-five percent (75%) of the total voting power in the RPO Association. No amendment to this Declaration shall be effective until it is filed of record in the Official Records of Union County, Ohio.

D. Mortgage Rights. A holder or insurer of a first mortgage upon any Residential Parcel, upon written request to the RPO Association (which request shall state the name and

address of such holder or insurer and a description of the property) shall be entitled to timely written notice of:

1. any amendment of this Declaration or the RPO Bylaws;
2. any termination of the RPO Association; and
3. any default under this Declaration which gives rise to a cause of action by the RPO Association against the Residential Property Owner of the Residential Parcel subject to the mortgage of such holder or insurer, where the default has not been cured in sixty (60) days.

Each holder and insurer of a first mortgage on any Residential Parcel shall be entitled, upon request and at such mortgagee's expense, to inspect the books and records of the RPO Association during normal business hours, subject to the limitations contained in Article V, Paragraph I hereof.

E. Indemnification. The RPO Association shall indemnify every RPO Board member, officer and trustee thereof and each member thereof against any and all claims, liabilities, expenses, including attorneys fees reasonably incurred by or imposed upon any officer, trustee or board member in connection with any action, suit, or other proceeding (including settlement of any suit or proceeding, if approved by the RPO Board), to which he/she may be a party by reason of being or having been an officer, trustee or board member. The RPO Board members, officers and trustees of the RPO Association shall not be liable for any mistake of judgment, negligent or otherwise, except for their own individual willful misconduct, bad faith or gross negligence. The RPO Board members, officers and trustees of the RPO Association shall have no personal liability with respect to any contract or other commitment made by them in good faith, on behalf of the RPO Association (except to the extent that such RPO Board members, officers or trustees may also be Members of the RPO Association), and the RPO Association shall indemnify and forever hold its RPO Board members, officers and trustees free from and harmless against any and all liability to others on account of any such contract or commitment. Any right to indemnification provided herein shall not be exclusive of any other rights to which any RPO Board member, officer or trustee, or former Board member, officer or trustee, may be entitled.

F. Severability. If any article, section, paragraph, sentence, clause or word in this Declaration is held by a court of competent jurisdiction to be in conflict with any law of the State, then the requirements of such law shall prevail and the conflicting provision or language shall be deemed void in such circumstance; provided that the remaining provisions or language of this Declaration shall continue in full force and effect.

G. Captions. The caption of each Article, section and paragraph of this Declaration is inserted only as a matter of reference and does not define, limit or describe the scope or intent of the provisions of this Declaration.

II. Notices. Notices to a Residential Property Owner shall be given in writing, by personal delivery, at the property owned, or by depositing such notice in the United States Mail, first class, postage prepaid, to the address of the Residential Property Owner of the property as shown by the records of the RPO Association, as shown on the tax duplicate for the Residential Parcel, or as otherwise designated in writing by the Residential Property Owner.

{REMAINDER OF PAGE INTENTIONALLY LEFT BLANK}

Signature page to follow.


**Stewart Title Agency
of Columbus Box**



IN WITNESS WHEREOF, Jerome Village Company, LLC, as Declarant and Master Developer, has caused this Declaration to be executed by its duly authorized representative as of the day and year first above written.

JEROME VILLAGE COMPANY, LLC, an
Ohio limited liability company

By: Nationwide Realty Investors, Ltd., its
member and manager

By: 
Brian J. Ellis, President and
Chief Operating Officer


STATE OF OHIO)
COUNTY OF FRANKLIN) SS:

The foregoing instrument was acknowledged before me this 24 day of March, 2011, by Brian J. Ellis, the President and Chief Operating Officer of Nationwide Realty Investors, Ltd., a member and the manager of JEROME VILLAGE COMPANY, LLC, on behalf of the companies.

IN WITNESS WHEREOF, I have hereunto subscribed my name and affixed by official seal on the date and year aforesaid.



JANICE L. GRESKO
Attorney at Law
Notary Public, State of Ohio
My Commission Has No Expiration
Section 147.03 R.C.


Notary Public

LIST OF EXHIBITS

<u>EXHIBIT A</u>	Master Plan Area for Jerome Village
<u>EXHIBIT B</u>	Initial Property owned by Declarant Subject to this Declaration
<u>EXHIBIT C</u>	Bylaws of Residential Property Owners Association

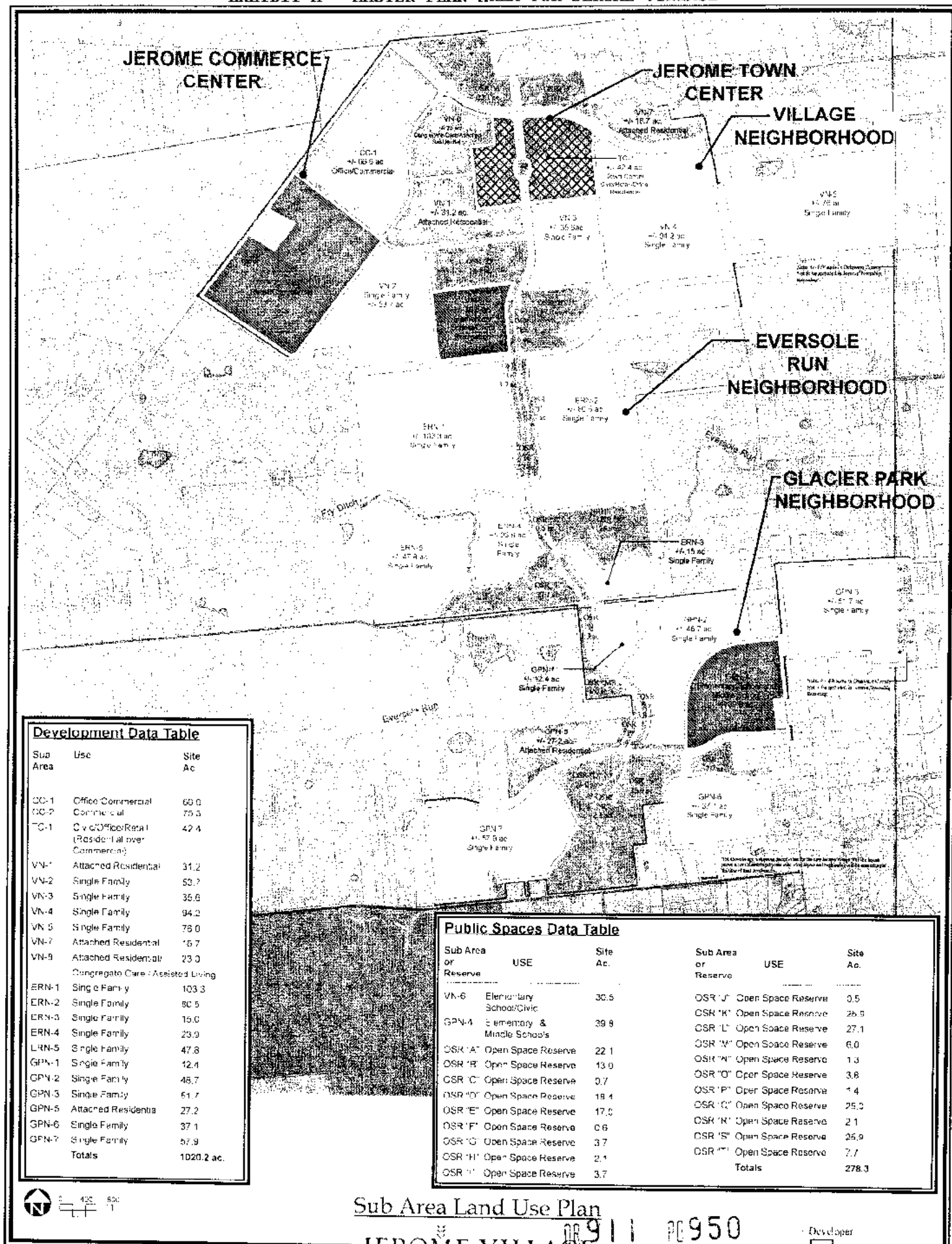


EXHIBIT B
INITIAL PROPERTY OWNED BY DECLARANT
SUBJECT TO THIS DECLARATION

Situated in the State of Ohio, County of Union and in the Township of Jerome:

Being Lot Numbers One (1) through Forty-Four (44) of Glacier Park Neighborhood Section 7 – Phase 1 as the same is numbered and delineated upon the recorded plat thereof, of record in Plat Book 5, Page 283, Recorder's Office, Union County, Ohio.

OR 911 PG 951

EXHIBIT C

BYLAWS (CODE OF REGULATIONS) OF JEROME VILLAGE RESIDENTIAL PROPERTY OWNERS ASSOCIATION, INC.

SECTION I. NAME AND LOCATION

The name of the Residential Property Owners Association is Jerome Village Residential Property Owners Association, Inc. (the "Residential Property Owners Association" or "RPO Association"), which is a nonprofit corporation created by Jerome Village Company, LLC, an Ohio limited liability company ("Declarant"), pursuant to the provisions of Ohio Revised Code Chapter 1702 and is also created pursuant to the provisions of Ohio Revised Code Chapter 5312, as amended (to the extent applicable) as the Residential Property Owners Association for a master planned community known as "Jerome Village" (the "Jerome Village Planned Community").

The principal office of the RPO Association shall be as set forth in the Articles of Incorporation for the RPO Association (the "RPO Articles") filed with the Secretary of State of Ohio, and the place of meetings of Owners and of the Board of the Residential Property Owners Master Association (the "RPO Board") shall be as set forth herein.

SECTION II. DEFINITIONS

All of the terms used herein that are not otherwise defined shall have the same meanings as set forth in the Residential Property Owners Deed Declaration, Restrictions and Bylaws (the "Declaration"), recorded simultaneously with these Bylaws with the Recorder of Union County, Ohio, as required by Ohio Revised Code Chapter 5312, as amended.

SECTION III. RESIDENTIAL PROPERTY OWNERS ASSOCIATION

1. Membership in RPO Association. There shall be two (2) classes of membership in the RPO Association, being the Master Member and the Residential Property Owner Members, as further defined and provided in Article IV, Paragraph D of the Declaration, who shall collectively be referred to herein as the "Members".

2. Organization of RPO Association. The RPO Association shall be organized as a nonprofit corporation pursuant to Chapter 1702 of the Ohio Revised Code.

3. Declarant Control. Declarant shall control the RPO Association as Master Member from the time it is established until the earlier to occur of (i) the sale by Declarant as Master Member of the last residential lot owned by Declarant in the single family subdivisions planned for the Jerome Village Planned Community (whether or not developed), or (ii) the waiver by the Declarant, as Master Member, of its exclusive voting rights (the "RPO Turnover

Date"). Until the RPO Turnover Date, the Declarant or the Declarant's designee may appoint and remove all members of the RPO Board.

4. RPO Association. The RPO Association shall administer all residential portions of the Jerome Village Planned Community subject and subordinate to the rights granted under the Master Declaration of Jerome Village, and the RPO Board shall exercise all power and authority of the RPO Association. On the RPO Turnover Date, the RPO Board shall be elected by the Members, excluding the Declarant as Master Member but including the Declarant as a Member. If a Member is not an individual, any principal, member of a limited liability company, partner, director, officer, trustee, or employee of the Owner may be elected to the RPO Board.

5. Annual Meetings of the RPO Association. Except prior to the RPO Turnover Date, the RPO Board shall call regular annual meetings of the Members on a date and at a location within Jerome Township, Union County, Ohio and at an hour established by the RPO Board, provided that, in any event, there shall be no more than fourteen (14) months between annual meetings of the Members.

6. Special Meetings of the RPO Association. Special meetings of the RPO Association may be called at a location within Jerome Township, Union County, Ohio, and at any time by the President, a majority of the RPO Board, or Members representing fifty percent (50%) of the voting power of the RPO Association.

7. Notice of Meeting of Members. The Secretary or person authorized to call the meeting will provide for written notice of each meeting of Members by mailing a copy of such notice, postage prepaid, at least five (5) days before such meeting, to each Member entitled to vote at such meeting. Alternatively, personal delivery of a copy of that notice to the appropriate address at least five (5) days before the meeting is acceptable service of the notice. The notice shall be addressed to the Member's address either (a) last appearing on the books of the RPO Association or (b) last supplied by that Member to the RPO Association for the purpose of notice, whichever is most recent. The notice shall specify the date, place, and hour of the meeting. Additionally, for special meetings, the notice shall indicate the specific purposes of the meeting, and, in the case of special meetings called by the petition and written request of Members, the specific motion or motions (other than procedural) to be voted upon must be indicated in the notice.

8. Conduct of Meetings of Members. The RPO Board shall conduct all meetings of the Members, and the President of the RPO Association shall preside over the same, unless otherwise directed by the RPO Board.

9. Quorum. The Members present, in person or by proxy, at any duly called and noticed meeting of the RPO Association, shall constitute a sufficient quorum for that meeting.

10. Voting Rights. There shall be separate classes of Membership in the RPO Association for Residential Property Owners of Lots, Units, and Multi-Family Parcels. Each Residential Property Owner of a residential Lot in one of the single-family subdivisions, each Residential Property Owner owning a Unit in a Condominium, and each Residential Property Owner owning a Multi-Family Parcel, shall be a Member of the RPO Association. The number

of votes to be possessed by each Lot, Unit and Multi-Family Parcel Owner determined as follows:

Each Lot shall have one vote, each Unit shall have one vote, and each Multi-Family Parcel shall have one vote.

Notwithstanding the foregoing, one vote on matters upon which Members are entitled to vote shall be allocated to each Lot, exercisable as the Members of the undivided fee simple interest in such Lot determine. Any owner of a fee simple interest of a Residential Parcel may cast the entire vote with respect to that Residential Parcel on any given matter, unless that vote is contested by a co-owner of that Residential Parcel. If the owners of the fee simple interest in a Residential Parcel are unable to agree among themselves as to the vote to be cast with respect to that Residential Parcel on a particular matter, no vote shall be cast with respect to that Residential Parcel on that particular matter. The RPO Board may temporarily suspend a Residential Parcel's vote if any assessment, assessment installment, or portion of the same is overdue. Likewise, the RPO Board may temporarily suspend a Residential Parcel's vote if that Residential Parcel's occupants or Members have failed to observe any term of the Master Declaration, the Declaration, these RPO Bylaws, or rules and regulations duly adopted by the RPO Board, subject to the parameters set forth herein.

11. Voting Power. Except as otherwise provided in the Declaration and these RPO Bylaws or by law, a simple majority of the voting power of Members entitled to vote on any matter that may be determined by the Members at any duly noticed and conducted meeting shall be sufficient to determine the matter voted upon.

12. Proxies. At any meeting of Members, a Member may vote in person or by proxy. All proxies shall be in writing and filed with the Secretary prior to the meeting. A telegram or facsimile appearing to have been transmitted by a Member or a photographic, photocopy, or equivalent reproduction of a writing is sufficient to appoint a proxy. An electronic mail notice of proxy appointment, delivered to the Secretary, shall be sufficient notice of proxy if that Member previously provided the RPO Association a personally-signed document verifying that the electronic mail address from which the proxy notice was received is, in fact, the Member's. Every proxy shall be revocable and shall automatically cease upon conveyance of that Member's fee simple interest in a Residential Parcel. Every proxy shall cease to be valid after the expiration of eleven months after its making unless the proxy specifies a specific date on which it is to expire or a specific length of time it is to continue in force.

13. Participation at Meetings. Meetings of the Members shall be open to all Members unless specified by direction of the RPO Board otherwise in the notice of meeting. The RPO Board, in its sole discretion, may exclude from attendance at a meeting of the Members, Members and their agents and representatives (other than Declarant and its successors and assigns so long as Declarant owns a Residential Parcel in the Jerome Village Planned Community) in these instances:

- (a) A determination by the RPO Board that the Member has a threatened or pending adverse interest to the interests of the Master Association, the RPO Association, or the RPO Board, or any member of the RPO Board, or any officer,

employee, committee member, or agent of the Master Association or the RPO Association, in such Person's capacity as such, if a subject of the meeting will be a discussion of a vote with regard to such adverse interest; or

(b) for any other reason deemed by the RPO Board, from the standpoint of the RPO Association's best interests, to be of sufficient merit that attendance and participation at a meeting by such Member would not be in the RPO Association's best interests;

provided, that nothing contained in this Section shall preclude or exclude a Member from voting by proxy, on any matter properly voted upon at that meeting by Members.

14. Member Action in Writing Without Meeting. Any action that could be taken by Members at a meeting may be taken without a meeting with the affirmative vote or approval, in a writing or writings, of Members or their proxies having not less than seventy-five percent (75%) of the voting power of all Members, or such greater proportion of the voting power as may be required by the Declaration and RPO Bylaws or by law.

SECTION IV. BOARD OF DIRECTORS

1. Initial Directors and Replacements. The initial Directors shall be three (3) persons named by the Declarant as the initial Directors in a separate action. The Declarant reserves the right, at any time, to have the Members elect any or all Directors and for Declarant to turn over the functions or operation of the RPO Association to the elected Directors.

2. Successor Directors. On or about the RPO Turnover Date, the RPO Association shall meet, all current Directors shall resign, either in person or in writing, and all Members shall elect three (3) new Directors (at which time control of the RPO Association shall be considered to be "turned over to the Members"). The persons so elected shall take office at the end of the meeting during which they are elected and shall, as soon as reasonably possible, appoint officers. The terms of the new Directors shall be staggered so that the terms of at least one-third (1/3) (one in number) of the Directors will expire and successors be elected at each annual meeting of the RPO Association. The initial Directors elected by the Members on the RPO Turnover Date shall be elected to staggered terms with one (1) Director elected to a one (1) year term, one (1) Director elected to a two (2) year term, and one (1) Director elected to a three (3) year term, determined on the number of votes cast for each Director, with the Director receiving the most votes being elected to the longest term (3 years) and in descending order therefrom. Thereafter, at such annual meetings, successors to the Directors whose terms then expire shall be elected to serve three-year terms. As a result, at every annual meeting one (1) new Director(s) will be elected.

3. Removal. Excepting only Directors named in the RPO Articles or selected or designated by Declarant, any Director duly elected by the Members may be removed from the RPO Board with or without cause, by the holders of not less than seventy-five percent (75%) of the voting power of Members. In the event of the death, resignation, or removal of a Director other than one named in the RPO Articles or a substitute to the same selected by the Declarant, that Director's successor shall be selected by the remaining members of the RPO Board and shall

serve until the next annual meeting of Members, when a Director shall be elected to complete the term of such deceased, resigned, or removed Director.

In the event all Directors are removed, the Members shall, at the meeting at which all Directors are removed, elect Directors to complete the terms of the removed Directors. Until the RPO Turnover Date, Declarant shall have the sole right to remove, with or without cause, any Director designated in the RPO Articles, or a substitute selected by the Declarant. Likewise, the Declarant may select the successor of any Declarant-selected Director who dies, resigns, is removed, or leaves office for any reason before the election of Directors by all of the Members.

4. Qualification. To qualify for nomination, election, or appointment as a Director (other than being selected by the Declarant), the prospect must be an individual who is an owner or co-owner of a Residential Parcel, the spouse of an owner or co-owner of a Lot or Unit, or a principal, member of a limited liability company, partner, director, officer, trustee, or employee of the Residential Property Owner. Further, that owner or co-owner of a Residential Parcel or such spouse must not then be delinquent in the payment of any obligation to the Master Association or the RPO Association or be an adverse party to the Master Association, its Board, or the RPO Association, the RPO Board, or any member of the Master Association Board or RPO Board (in that member's capacity as a Board member) in any litigation.

5. Nomination. Nominations for the election of Directors to be elected by the Members shall be made by a nominating committee appointed by the RPO Board, or, if the RPO Board fails to appoint a nominating committee, by the RPO Board itself. Nominations may also be made from the floor at a meeting. The nominating committee, or RPO Board, shall make as many nominations for election to the RPO Board as it shall, in its sole discretion, determine, but no fewer than the number of vacancies that are to be filled.

6. Election. Unless there are no more nominees than vacancies, election to the RPO Board by the Members shall be by secret written ballot. At the elections, the Members or their proxies may cast, in respect to each vacancy, the number of votes as they are entitled to under the provisions hereof and the Declaration. The Persons receiving the largest number of votes shall be elected, and, likewise, those receiving the largest number of votes shall be elected to the longest terms, if applicable. In cases of ties, the winner shall be determined by lot. Cumulative voting is not permitted.

7. Compensation. Unless otherwise determined by the Members at a meeting duly called and noticed for such purpose, no Director shall receive compensation for any service rendered to the RPO Association as a Director. However, any Director may be reimbursed actual and reasonable expenses incurred in the performance of duties as a Director.

8. Regular Meetings. Regular meetings of the RPO Board shall be held on such dates and at such places and times as may be fixed from time to time by resolution of the RPO Board, but not less than quarterly.

9. Special Meetings. Special meetings of the RPO Board shall be held when called by the President of the RPO Board, by a majority of the Directors or by Members representing fifty per cent (50%) of the voting power in the RPO Association, after not less than three (3)

days' notice to each Director, at such places and times as determined at the time of calling such special meeting.

10. Quorum. The presence at any duly called and noticed meeting of Directors consisting of a simple majority, in person, by proxy, and/or by participation by any method of communication, in accordance with Section 13 below.

11. Attendance of Owners at Board Meetings. No Residential Property Owner other than a Director may attend or participate in any discussion or deliberation at a meeting of the RPO Board unless the RPO Board expressly authorizes that Residential Property Owner to attend or participate.

12. Voting Power. Each Director shall be entitled to a single vote, and, except as otherwise provided in the Declaration and RPO Bylaws or by law, vote of a simple majority of the Directors voting on any matter that may be determined by the RPO Board at a duly called and noticed meeting at which a quorum is present, shall be sufficient to determine that matter.

13. Electronic Communications. The RPO Board may hold a meeting by any method of communication, including electronic or telephonic communication or communication by computer, provided that each RPO Board member can hear or read in real time and participate and respond to every other member of the RPO Board.

14. Action in Writing Without Meeting. Any action that could be taken by the RPO Board at a meeting may be taken without a meeting with the affirmative vote or approval, in a writing or writings, of all of the Directors. Any written vote or approval shall be filed with the minutes of the meetings of the RPO Board.

15. Powers, Duties and Authority. The RPO Board may act in all instances on behalf of the RPO Association unless otherwise provided in the Declaration, RPO Bylaws or Ohio Revised Code Chapter 5312, as amended, and without limiting the generality of the foregoing, the RPO Board shall have the right, power, and authority to:

- (a) take all actions deemed necessary or desirable to comply with or to cause compliance with all requirements of law and the Declaration and RPO Bylaws;
- (b) obtain insurance coverage and bonds in amounts no less than that required pursuant to these RPO Bylaws and the Declaration;
- (c) enforce the covenants, conditions, and restrictions set forth in the Master Declaration (to the extent applicable to Residential Property) and the Declaration;
- (d) repair, maintain, and improve the Residential Common Property;
- (e) establish, enforce, levy, and collect assessments, late fees, delinquent interest and such other charges as are provided for in the Declaration and adopt, publish, and enforce rules and regulations concerning the same;

(f) adopt and publish rules and regulations governing the use of the Residential Common Property and the personal conduct of Residential Property Owners, and their tenants and guests on the same;

(g) suspend the voting privileges and use of recreational facilities of an Residential Property Owner during any period in which the Residential Property Owner shall be in default in the payment of any assessment for more than thirty (30) days (such rights may be suspended after notice and hearing, indefinitely, for each infraction of published rules and regulations or of any provisions of the Master Declaration, the Declaration and RPO Bylaws);

(h) declare the office of a member of the RPO Board to be vacant in the event such Director shall be absent from three consecutive regular meetings of the RPO Board;

(i) subject to such approvals, if any, as may be required pursuant to the provisions of the Declaration and these RPO Bylaws, authorize the officers to enter into one or more agreements necessary or desirable to fulfill the purposes and objectives of the Association, including, without limitation management agreements and purchase agreements, all on such terms and conditions as the Board in its sole discretion may determine, subject to the Declaration;

(j) cause excess funds of the RPO Association to be invested in such reasonable investments as the RPO Board may from time to time determine;

(k) borrow funds, as needed, enter into loan documents and pledge such security and rights of the RPO Association as might be necessary or desirable to obtain any such loan; and

(l) do all things and take all actions permitted to be taken by the RPO Association by law or the Declaration and these RPO Bylaws not specifically reserved to others.

16. Duties. It shall be the duty of the RPO Board, on behalf of the RPO Association,
to:

(a) cause to be kept a complete record of all its acts and corporate affairs, including correct and complete books and records of account that specify receipts and expenditures relating to Residential Common Property and other common receipts and expenses, records showing the allocation, distribution, and collection of common profits, losses, and expenses among and from Residential Property Owners, minutes of meetings of the Members and meetings of the RPO Board, and records of the names and addresses of Members;

(b) present the latest available financial statement of the RPO Association to the Members at each annual meeting of Members, or at any special meeting when requested in writing by Members representing a majority of the voting power of Members;

- (c) supervise all officers, agents, and employees of the RPO Association and verify that their duties are properly performed;
- (d) prepare or cause an estimated annual budget to be prepared;
- (e) as more fully provided in the Declaration; establish, levy, enforce, and collect assessments;
- (f) issue, or to cause an appropriate representative to issue, upon demand by any person, a certificate of assessment payment status;
- (g) procure and maintain insurance and bonds, as provided in the Declaration and as the RPO Board deems advisable;
- (h) maintain the Residential Common Property, subject to the RPO Association's jurisdiction, within the scope of authority provided in the Declaration;
- (i) cause the restrictions created by the Master Declaration to be enforced; and
- (j) take all other actions required to comply with all requirements of law and the Declaration and RPO Bylaws.

17. Delegation of Authority; Management; Contracts. The RPO Board may delegate all or any portion of its authority to discharge its responsibilities to a managing agent. This delegation of authority and responsibility to a managing agent may be evidenced by one or more management contracts which may provide for the payment of reasonable compensation to such managing agent as a Common Expense; provided, however, that any agreement for professional management shall be terminable by either party without cause and without penalty upon not less than thirty (30) nor more than ninety (90) days prior notice; and shall be bona fide and commercially reasonable at the time entered into under the circumstances then prevailing, provided that, in the case of any professional management contract entered into before control of the RPO Association is vested in Residential Property Owners other than Declarant, the contract must give the RPO Association the right to terminate it without cause and without penalty at any time after control of the RPO Association has been transferred to or assumed by the Residential Property Owners other than Declarant.

Subject to the foregoing, nothing contained in these RPO Bylaws shall preclude Declarant or any other entity designated by Declarant, from being employed as managing agent. The managing agent, or the RPO Board if there is no managing agent, shall have the authority to enter into contracts with Declarant or an affiliate of Declarant (as defined by an institutional first mortgagee or an agency or organization which purchases, insures, or guarantees first mortgages) for goods, services, or for any other thing, including, but not limited to contracts for maintenance and repair services, provided the same are bona fide and commercially reasonable to the RPO Association. In any case, no management contract or agreement by the RPO Association

executed prior to the assumption of control of the RPO Association by Residential Property Owners other than Declarant shall extend subsequent to that assumption of control unless renewed by the RPO Board pursuant to the provisions of these RPO Bylaws.

SECTION V. OFFICERS

1. Enumeration of Officers. The officers of this RPO Association shall be a President, a Secretary, a Treasurer, and any other officers as the RPO Board may from time to time determine. No officer need be a Residential Property Owner, Member or Director of the RPO Association. The same person may hold more than one office.

2. Selection and Term. Except as otherwise specifically provided in the Declaration or by law, the officers of the RPO Association shall be appointed by the RPO Board to serve until the RPO Board appoints their successors. There is no set term for any officer.

3. Special Appointments. The RPO Board may appoint any other officers as the affairs of the RPO Association may require; each of whom shall hold office for the period, have the authority, and perform the duties determined by the RPO Board.

4. Resignation and Removal. Any officer may be removed from office, with or without cause, by the RPO Board. Any officer may resign at any time by giving written notice to the RPO Board, the President, or the Secretary. Such resignation shall take effect when the notice is received or at any later time specified in the notice. The acceptance of a resignation shall not be necessary to make it effective.

5. Duties. The duties of the officers shall be as the RPO Board may from time to time determine. Unless the RPO Board otherwise determines, the duties of the officers shall be as follows:

(a) President. The President shall preside at all meetings of the RPO Board, have the authority to see that orders and resolutions of the RPO Board are carried out, and sign all legal instruments on behalf of the RPO Association.

(b) Secretary. The Secretary shall record the votes and keep the minutes and proceedings of meetings of the RPO Board and of the Members. Further, the Secretary shall serve notice of meetings of the RPO Board and of the Members and keep appropriate current records showing the names of Members of the RPO Association together with their addresses.

(c) Treasurer. The Treasurer shall receive, deposit (in bank accounts and investment of funds in other vehicles as the RPO Board directs), and disburse funds as directed by the RPO Board. Further, the Treasurer shall keep proper books of account, prepare a proposed annual budget, and finalize statements of income and expenditures to be presented to the Members at annual meetings.

SECTION VI. COMMITTEES

The RPO Board shall appoint a nominating committee and may appoint such other committees as it deems appropriate in carrying out its purposes.

SECTION VII. BOOKS AND RECORDS

The books, records, and financial statements of the RPO Association, including current copies of the Declaration, RPO Bylaws, and effective rules and regulations, shall be available during normal business hours or under other reasonable circumstances, upon request to the RPO Association, for inspection by Residential Property Owners, Members, lenders, and the holders, insurers, and guarantors of first mortgages on Residential Parcels, pursuant to reasonable standards established from time to time by the RPO Board by rule, including, but not limited to, standards governing the type of documents that are subject to examination and copying, the times and locations at which those documents may be examined or copied, and the specification of a reasonable fee for copying the documents; provided, further, that the RPO Board shall not be required to permit the examination and copying of materials and information permitted to be excluded from examination and copying under Section 5312.07 of the Ohio Revised Code, as amended, or the disclosure of which is prohibited by other laws of the State of Ohio or of the United States of America. Likewise, during normal business hours or under other reasonable circumstances, the RPO Association shall make available to prospective purchasers current copies of the Declaration, RPO Bylaws, RPO Articles, effective rules and regulations, and the most recent annual audited financial statement, if such is prepared.

Within thirty (30) days after a Residential Property Owner obtains a Residential Parcel, the Residential Property Owner shall provide the RPO Board with the home address, home and business mailing addresses, and home and business telephone numbers of the Residential Property Owner of the Residential Parcel, as well as the name, business address, and business telephone number of any person who manages the Residential Parcel as an agent of that Residential Property Owner. In addition, within thirty (30) days after a change in any of the above information, a Residential Property Owner shall notify the RPO Association, through the RPO Board, in writing of such change. When the RPO Board requests, a Residential Property Owner shall verify or update the information listed in this paragraph.

SECTION VIII. FISCAL YEAR

Unless otherwise changed by the RPO Board, each fiscal year of the RPO Association shall begin on the first day of January and terminate at the end of the 31st day of December of that year, except that the first fiscal year shall begin on the date of incorporation of the RPO Association and terminate at the end of the next following 31st day of December.

SECTION IX. COMMON EXPENSES

1. Costs. In accordance with the Declaration, all costs the RPO Association incurs in the administration, governance, and maintenance of the RPO Association are Common Expenses and the manner of collection thereof shall be through the imposition and collection of Assessments. Unless otherwise provided in the Declaration, all costs of the administration, operation, maintenance, repair and replacement of the Common Property are Common Expenses.

2. Allocation. The Common Expense liability of each Residential Parcel shall be allocated by the RPO Board as further provided in the Declaration.

3. Assessment. The RPO Board shall estimate the Common Expenses it expects the RPO Association to incur and shall assess each Residential Property Owner Assessments as further provided in the Declaration.

4. Interest. If any Assessment remains unpaid for ten (10) days after all or any part thereof shall become due and payable, the RPO Board may charge interest on any past due Assessment or installment at the rate of twelve percent (12%) per annum or the highest rate permitted by law.

SECTION X. ASSESSMENTS

1. The RPO Association may assess each Residential Property Owner all Assessments set forth in the Declaration, including, but not limited to:

(a) Assessments for utility service that are imposed or levied in accordance with the Declaration, as well as expenses the RPO Board incurs in collecting those Assessments;

(b) Costs of maintenance, repair, or replacement incurred due to the willful or negligent act of a Residential Property Owner or occupant of a Residential Parcel or their family members, tenants, guests, or invitees, including, but not limited to, attorney's fees, court costs, and other expenses;

(c) Costs associated with the enforcement of the Declaration or the rules and regulations of the RPO Association, including, but not limited to, attorney's fees, court costs, and other expenses;

(d) All other costs or charges the Declaration or RPO Bylaws permit.

2. The RPO Association shall credit any amount it receives from a Residential Property Owner pursuant to this Section in the following order:

(a) To interest owed to the RPO Association;

(b) To administrative late fees or enforcement assessments owed to the RPO Association;

(c) To collection costs, attorney's fees, and paralegal fees the RPO Association incurred in collecting the assessment;

(d) To the most recent principal amounts the Residential Property Owner owes to the RPO Association for the Common Expenses chargeable against the Residential Parcel.

3. Prior to imposing a charge for damages or an enforcement assessment pursuant to this Section, the RPO Board shall give the Residential Property Owner a written notice that includes all of the following:

- (a) A description of the property damage or violation;
- (b) The amount of the proposed charge or Assessment;
- (c) A statement that the Residential Property Owner has a right to a hearing before the RPO Board to contest the proposed charge or Assessment;
- (d) A statement setting forth the procedures to request a hearing;
- (e) A reasonable date by which the Residential Property Owner must cure a continuing violation to avoid the proposed charge or Assessment, if such an opportunity to cure is applicable.

4. Hearing Request:

- (a) To request a hearing, the Residential Property Owner shall deliver a written notice to the RPO Board not later than the tenth (10th) day after receiving notice. If the Residential Property Owner fails to make a timely request for a hearing, the right to that hearing is waived, and the RPO Board immediately may impose a charge for damages or an enforcement Assessment.
- (b) If a Residential Property Owner requests a hearing, at least seven days prior to the hearing the RPO Board shall provide the Residential Property Owner with a written notice that includes the date, time, and location of the hearing.
- (c) The RPO Board shall not levy a charge or Assessment before holding any hearing requested pursuant to this section.
- (d) Within thirty days following a hearing at which the RPO Board imposes a charge or Assessment, the RPO Association shall deliver a written notice of the charge or assessment to the Residential Property Owner.
- (e) Any written notice shall be delivered to the Residential Property Owner by personal delivery, by certified mail, return receipt requested, or by regular mail.

SECTION XI. LIENS ON PROPERTY

1. The RPO Association has a lien upon the estate or interest in any Residential Parcel for the payment of any Assessment or charge levied in accordance with Section 5312.11 of the Ohio Revised Code, as amended, as well as any related interest, administrative late fees, enforcement assessments, collection costs, attorney's fees, and paralegal fees, that are chargeable against the Residential Parcel and that remain unpaid ten (10) days after any portion has become due and payable.

2. All of the following apply to a lien charged against a Residential Parcel pursuant to this Section XI:

(a) The lien is effective on the date that a certificate of lien is filed for record in the Office of the Recorder of the Union County, Ohio, pursuant to authorization by the RPO Board of the RPO Association. The certificate shall contain a description of the Residential Parcel, the name of the record Residential Property Owner of the Residential Parcel, and the amount of the unpaid assessment or charge. It shall be subscribed to by the President of the RPO Board or other designated representative of the RPO Association.

(b) The lien is a continuing lien upon the Residential Parcel against which each Assessment or charge is made, subject to automatic subsequent adjustments reflecting any additional unpaid interest, administrative late fees, enforcement assessments, collection costs, attorney's fees, paralegal fees, and court costs.

(c) The lien is valid for a period of five (5) years from the date of filing, unless it is sooner released or satisfied in the same manner provided by law for the release and satisfaction of mortgages on real property or unless it is discharged by the final judgment or order of a court in an action brought to discharge the lien as provided in this Section XI.

(d) The lien is prior to any lien or encumbrance subsequently arising or created, except liens for real estate taxes and assessments of political subdivisions and liens of first mortgages that have been filed for record prior to the recording of the lien, and may be foreclosed in the same manner as a mortgage on real property in an action brought by the RPO Association.

3. In any foreclosure action that the holder of a lien commences, the holder shall name the RPO Association as a defendant in the action. The RPO Association or the holder of the lien is entitled to the appointment of a receiver to collect rental payments due on the property. Any rental payment a receiver collects during the pendency of the foreclosure action shall be applied first to the payment of the portion of the Common Expenses chargeable to the Residential Parcel during the foreclosure action.

4. Following any foreclosure action, the RPO Association or an agent the RPO Board authorizes is entitled to become a purchaser at the foreclosure sale.

5. A mortgage on a Residential Parcel may contain a provision that secures the mortgagee's advances for the payment of the portion of the Common Expenses chargeable against the Residential Parcel upon which the mortgagee holds the mortgage.

SECTION XII. INDEMNIFICATION

1. Third Party Actions. The RPO Association shall indemnify any individual who is or was a party or is threatened to be made a party to any threatened, pending, or completed civil, criminal, administrative or investigative action, suit, or proceeding, including all appeals, other

than an action, suit or proceeding by or in the right of the RPO Association, by reason of the fact that the individual is or was a director, officer, employee, or volunteer of the RPO Association, against expenses (including reasonable attorney's fees), judgments, fines, penalties, and amounts paid in settlement actually and reasonably incurred by that individual in connection with such action, suit or proceeding, if that individual acted in good faith and in a manner that individual reasonably believed to be in or not opposed to the best interests of the RPO Association and, with respect to any criminal action or proceeding, if that individual had no reasonable cause to believe that individual's conduct was unlawful. The termination of any action, suit, or proceeding by judgment, order, settlement, or conviction, or upon a plea of nolo contendere or its equivalent, shall not create, of itself, a presumption that the individual did not act in good faith and in a manner which that individual reasonably believed to be in or not opposed to the best interest of the RPO Association and, with respect to any criminal action or proceeding, a presumption that the individual had reasonable cause to believe that the individual's conduct was unlawful. Notwithstanding the foregoing, no indemnification shall be made in respect of (a) any claim, issue, or matter as to which such individual is finally adjudged to be liable for negligence or misconduct in the performance of that individual's duty to the RPO Association unless, and only to the extent that the court in which such action or suit was brought determines, upon application, that, despite the adjudication of liability but in view of all the circumstances of the case, such individual is fairly and reasonably entitled to indemnity for such expenses such court considers proper, or (b) any action or suit in which a Director is found liable only pursuant to the provisions of Section 1702.55 of the Ohio Revised Code, as amended.

2. Derivative Actions. The RPO Association shall indemnify any individual who is or was a party, or threatened to be made a party, to any threatened, pending, or completed action or suit, including all appeals, by or in the right of the RPO Association to procure a judgment in its favor, by reason of the fact that the individual is or was a director, officer, employee, or volunteer of the RPO Association, against expenses or settlement of such action or suit, if the individual acted in good faith, and in a manner that individual reasonably believed to be in or not opposed to the best interests of the RPO Association, except that no indemnification shall be made in respect of (a) any claim, issue, or matter as to which such individual is finally adjudged to be liable for negligence or misconduct in the performance of that individual's duty to the RPO Association unless, and only to the extent that the court in which such action or suit was brought determines, upon application, that, despite the adjudication of liability but in view of all the circumstances of the case, such individual is fairly and reasonably entitled to indemnity for such expenses such court considers proper, or (b) any action or suit in which a Director is found liable only pursuant to the provisions of Section 1702.55 of the Ohio Revised Code, as amended.

3. Other Determinations of Rights. Unless ordered by a court, any indemnification under paragraphs 1 and 2 of this Section XII shall be made by the RPO Association only as authorized in the specific case, upon a determination that indemnification of the director, officer, employee or volunteer is proper under the circumstances because that individual has met the applicable standard of conduct set forth in paragraphs 1 and 2 of this Section XII. Such determination shall be made in any one of the following manners: (a) by a majority vote of a quorum consisting of Directors who were not and are not parties to or threatened with the action, suit or proceeding referred to in paragraphs 1 and 2 of this Section XII, or (b) by the Members by simple majority vote.

4. Indemnification of Agents and Others. The RPO Association may, from time to time, and in its sole discretion, indemnify any individual who is or was an agent, or other authorized representative of the RPO Association, other than those described under paragraphs 1 and 2 of this Section who may be indemnified, or is or was serving at the request of the RPO Association as director, officer, or employee of another corporation, limited liability company, partnership, joint venture, trust, or other enterprise, against any liability asserted against that individual or incurred by that individual in any such capacity or arising out of that individual's status as such, in the same manner and to the same extent as provided herein for Directors, officers, employees, and volunteers of the RPO Association.

5. Advances of Expenses. Reasonable expenses of each individual indemnified herein incurred in defending a civil, criminal, administrative, or investigative action, suit, or proceeding (including all appeals), or threat thereof, may be paid by the RPO Association in advance of the final disposition of such action, suit, or proceeding as authorized by the Directors, whether a disinterested quorum exists or not, upon receipt of an undertaking by or on behalf of such individual, to repay such amount, if it is ultimately determined that that individual is not entitled to be indemnified by the RPO Association.

6. Nonexclusiveness; Heirs. The foregoing rights of indemnification are not exclusive, shall be in addition to any other rights granted to those seeking indemnification as a matter of law, or under the provisions hereof, any lawful rules or regulations, any agreement, vote of members or disinterested Directors, or otherwise, both as to actions in their official capacities and as to actions in another capacity while holding their offices or positions, shall continue as to an individual who has ceased to be a Director, officer, employee, member, agent, or volunteer, and shall inure to the benefit of the heirs, executors, and administrators of such an individual.

7. Purchase of Insurance. Commencing not later than the time of the first conveyance of a lot to a person other than Declarant, the RPO Association shall maintain all of the following to the extent reasonably available and applicable:

- (a) Property insurance on the Residential Common Property;
- (b) Liability insurance pertaining to the Residential Common Property;
- (c) Directors and officers liability insurance.

The RPO Association shall purchase and maintain insurance, or furnish similar protection, including, but not limited to, trust funds, letters of credit, or self-insurance, for or on behalf of any individual who is or was a Director, officer, agent, employee, or volunteer of the RPO Association, or is or was serving at the request of the RPO Association as a director, officer, employee, member, manager, agent or volunteer of another corporation, limited liability company, partnership, joint venture, trust, or other enterprise, against any liability asserted against that individual or incurred by that individual in any such capacity, or arising out of that individual's status as such, whether or not the RPO Association would have the power to indemnify that individual against such liability under the provisions of this Section or of the Ohio nonprofit corporation law.

SECTION XIII. AMENDMENTS

Any modification or amendment of these RPO Bylaws shall be made only by means of an amendment to the Declaration. in the manner and subject to the approvals, terms, and conditions set forth in the Declaration. Those amendments shall be effective from the time a certificate setting forth such modification or amendment is recorded with the Union County, Ohio Recorder.

[REMAINDER OF PAGE INTENTIONALLY LEFT BLANK]

Signature Page Follows

IN WITNESS WHEREOF, the undersigned, sole member of the Residential Property Owners Association, has caused these RPO Bylaws to be duly adopted on or as of the ____ day of _____, 20__.

JEROME VILLAGE COMPANY, LLC, an
Ohio limited liability company

By: Nationwide Realty Investors, Ltd., its
member and manager

By: _____
Brian J. Ellis, President and
Chief Operating Officer

OR 911 PG 968



**County Engineer
Environmental Engineer
Building Department**
233 W. Sixth Street
Marysville, Ohio 43040
P 937. 645. 3018
F 937. 645. 3161
www.co.union.oh.us/engineer

Marysville Operations Facility
16400 County Home Road
Marysville, Ohio 43040
P 937. 645. 3017
F 937. 645. 3111

Richwood Outpost
190 Beatty Avenue
Richwood, Ohio 43344

June 2, 2016

Public Service with integrity

Bradley Bodenmiller
LUC Regional Planning Commission
Box 219
East Liberty, Ohio 43319

Re: Final Plat Review
Jerome Village Subdivision
ERN-6

Bradley,

We have completed our review for the above final plat, received by our office on May 23, 2016. The construction drawings have been approved by our office. Construction work has commenced at the site, but has not yet been completed, so we have required a performance bond for the cost of the remaining subdivision improvements. That performance bond has not yet been received by our office. In addition, we have the following comments:

1. We have been working with the development team to establish an equitable process to determine developer contributions for offsite traffic improvements caused by the Jerome Village development. We have generated a Memorandum of Understanding to capture the intent of this process, and are working to determine the details of these contributions. Through recent discussions, we have verbally agreed to a dollar amount for this mitigation and are currently in the process of drafting a final infrastructure agreement memorializing the process, offsite intersections involved and financial breakdown. We will continue to work through this process during final construction design and platting, and have the ability to withhold approvals at these phases of development should these discussions break down.
2. The dedication note under the Commissioners signature line should read, *"Rights-of-way for public streets and roads herein dedicated to public use are hereby approved this _____ day of _____, 20__ for the County of Union, State of Ohio. Street improvements within said dedicated rights-of-way shall not be accepted for public use unless and until construction is completed and accepted as such by Union County. In addition, street improvements within said dedicated rights-of-way shall not be accepted for public maintenance until the maintenance period transpires and the street improvements are accepted for public maintenance by Union County."*


Due to the lack of an approved performance bond for the outstanding work, at this time we recommend denial of the final plat. Should you have any questions or concerns, feel free to contact me at (937) 645-3165.

Sincerely,



Bill Narducci, P.E.
Engineering Manager
Union County Engineer

Cc: Luke Sutton, Union County Engineer's Office (via email)
Aaron Smith, Union SWCD (via email)



Jerome Township
Union County, Ohio

9777 Industrial Parkway
Plain City, Ohio 43064
Office (614) 873-4480
Fax (614) 873-8664

Jerome Township Zoning Office

June 8, 2016

Bradley J. Bodenmiller
LUC Regional Planning Commission
9676 E. Foundry
East Liberty, Ohio 43319

RE.: Plats - Jerome Village ERN Section 6 Phase 1

Dear Brad,

I have reviewed the Plat for the Phase 1 portion of the Eversol Run Neighborhood #6 and it appears as if the plat as submitted is consistent with the zoning and the Final Development Plans as approved by the Township. As such, the township has no comments or concerns with the approval of the plat at this time. As always, my review is limited to the zoning related items only and the township defers to the expertise of the Union County Engineers office in regards to all traffic and engineering related items.

Respectfully,

Gary Smith, RLA|CLARB
Jerome Township Zoning Officer



Engineering, Planning and Zoning
City Hall, 209 South Main Street
Marysville, Ohio 43040-1641
(937) 645-7350
FAX (937) 645-7351
www.marysvilleohio.org

June 2, 2016

Bradley J. Bodenmiller
LUC Regional Planning Commission
9676 East Foundry
East Liberty, OH 43319

**Subject: Eversole Run Neighborhood, Section 6
Final Plat Comment Letter #1**

The City of Marysville has reviewed the proposed water system for Eversole Run Neighborhood – Section 6 and recommends approving the Final Plat upon addressing the following comments pertaining to the Utility Easement description.

Sheet 1/4:

1. Similar to the description in the “Drainage Easement” paragraph, please define areas designated as “Easement” on the plat.

Please contact us if you need additional clarification or wish to discuss these comments further.

Sincerely,

Kyle Hoyng, P.E.
Utility Engineer

cc. Jeremy Hoyt, P.E. (City of Marysville)
Mike Andrako, P.E. (City of Marysville)
Scott Sheppeard (City of Marysville)

Brad Bodenmiller

From: Andrew.Hurst@dot.ohio.gov
Sent: Wednesday, June 1, 2016 2:28 PM
To: Brad Bodenmiller
Cc: Thomas.Slack@dot.ohio.gov
Subject: Waterford Estates and Eversole Run Plat Comments

Brad,

We have no comments on either of these plats.

Thanks,
Drew

Andrew Hurst, P.E.
Transportation Engineer
Ohio Department of Transportation District 6
400 E. William St.
Delaware, OH 43015
(740) 833-8345
Andrew.Hurst@dot.ohio.gov



Logan-Union-Champaign regional planning commission

Staff Report – Waterford Estates

Applicant:	<p>Clemens Development Company c/o Rick Clemens 6730 Little Sugarcreek Road Dayton, OH 45440 rick@clemenscompanies.com</p> <p>Brumbaugh Engineering & Surveying, LLC 1105 South Miami Street West Milton, OH 45383 john@bes-engineer.com</p>
Request:	Approval of the Waterford Estates – Final Plat.
Location:	Located at 8376 Mitchell-Dewitt Road (east of the Woods at Labrador) in Jerome Township, Union County.

Staff Analysis:	<p>This Final Plat involves 10.761 acres of land and proposes 10 single-family residential lots.</p> <p>Acreages:</p> <ul style="list-style-type: none">○ 1.787 acres in right-of-way○ 6.553 acres in single-family residential lots○ 2.421 acres in open spaces/common areas <p>Proposed utilities:</p> <ul style="list-style-type: none">○ City of Marysville public water service○ City of Marysville public sanitary waste disposal <p>Preliminary Plat:</p> <ul style="list-style-type: none">○ The Waterford Estates – Preliminary Plat was approved on 06-12-2014. <p>• Union County Engineer's Office</p> <ul style="list-style-type: none">○ The Engineer's Office submitted comments in a letter dated 06-02-2016. Comments from the Engineer's Office are below:<ol style="list-style-type: none">1. Add additional dedication note under the Commissioners signature line as specified in the UCE's letter.2. "Provide definitions for all easement types on the title sheet, including all permitted uses of
------------------------	--



	<p>easement (water, sanitary, cable, phone, electric, etc.).”</p> <p>3. “The construction drawings have been approved by our office. Construction work has commenced at the site, but has not yet been completed, so we have required a performance bond for the cost of the remaining subdivision improvements....Due to the lack of an approved performance bond for the outstanding work, at this time we recommend denial of the final plat.”</p> <p>• Union County Soil & Water Conservation District</p> <ul style="list-style-type: none">○ No comments as of 06-02-2016. <p>• Union County Health Department</p> <ul style="list-style-type: none">○ No comments as of 06-02-2016. Standard comments from the Health Department are below:<ol style="list-style-type: none">1. “All efforts should be made to provide a point of connection (via easements and/or service lines) to both water and sewer to any adjacent home, business, or any other facility that is serviced by a private water system (PWS) and/or sewage treatment system (SWS).”2. Any home, business, or other structure that is currently being serviced by a private sewage treatment system (STS) and ends up being situated within 200’ of a sanitary sewer easement, shall be brought to the attention of the Union County Health Department.”3. “If at any at time during development of the subdivision a private water system (PWS) (well, cistern, etc.) or sewage treatment system (STS) is found, our office shall be immediately contacted for inspection. Proper permitting must be obtained for sealing and/or abandonment of a private water system (PWS) and sewage treatment system (STS).” <p>• City of Marysville</p> <ul style="list-style-type: none">○ The City of Marysville submitted comments in a letter dated 06-02-2016. The recommendation was approval upon addressing the following comments:<ol style="list-style-type: none">1. Sheet 1: Delineate and define the proposed terms of the U.R.E. Utility Easement. Please include
--	--



	<p>water and sanitary systems within the designated easement. Or provide a separate easement.</p> <ol style="list-style-type: none">2. Sheet 1: Include “for the construction, maintenance, and continued function of water and sanitary utilities” within the “Open Spaces/Common Areas” in the General Notes section. <p>• Jerome Township</p> <ul style="list-style-type: none">○ Jerome Township submitted comments in a letter dated 06-03-2016. “The plan appears to be in compliance with the Development approved by the Zoning Commission and Trustees and on file with the Zoning Office and the Zoning Office has no issues to report with the Plat as filed with the exception of a minor concern which can hopefully be resolved with the applicant by the LUC.”1. “The township would like to see the applicant move the proposed lot drainage outside of the tree line as originally discussed and approved.” <p>• ODOT District 6</p> <ul style="list-style-type: none">○ Per an email dated 06-01-2016, ODOT had no comments. <p>• Union Rural Electric</p> <ul style="list-style-type: none">○ Union Rural Electric submitted comments in a letter dated 06-02-2016, “Noted easement restrictions and designated easement areas for electric facilities are acceptable. UREC has no additional comments.” <p>• LUC Regional Planning Commission</p> <ol style="list-style-type: none">1. Sheet 2, Notes: Modify second note to read, “No permanent structures or plants, etc. shall be permitted in the easement areas.”2. A letter from Jerome Township certifying that the Final Plat conforms with the Township’s zoning is required before any approval of the Final Plat may be granted (§401; §413, 2.).3. A letter from the County Engineer verifying all required improvements have been installed and approved by the proper officials or agencies, or verifying a bond or other surety, approved by the County Commissioners and their legal counsel, has
--	--



Logan-Union-Champaign regional planning commission

Staff Report – Waterford Estates

	been furnished assuring installation of the required improvements” (§324, 2.; §326).
--	--

Staff Recommendations:	<p>Staff recommends <i>DENIAL</i> of the Waterford Estates Final Plat. Although minor technical items included in this staff report can be incorporated into the Final Plat Mylar for the 06-09-2016 LUC meetings, the following items are the cause for the recommendation of <i>DENIAL</i>:</p> <ol style="list-style-type: none">1. A letter from Jerome Township certifying that the Final Plat conforms with the Township’s zoning is required before any approval of the Final Plat may be granted (§401; §413, 2.).2. A letter from the County Engineer verifying all required improvements have been installed and approved by the proper officials or agencies, or verifying a bond or other surety, approved by the County Commissioners and their legal counsel, has been furnished assuring installation of the required improvements” (§324, 2.; §326)
-------------------------------	--

Z&S Committee Recommendations:	
---	--



Logan-Union-Champaign regional planning commission

Director: Dave Gulden, AICP

Application for Final Plat Approval

Date: 5/17/2016

Name of Subdivision: Waterford Estates

Section/Phase: N/A Block

Location: 8376 Mitchell-Dewitt Road

Township: Jerome Military Survey: Virginia 7181

Complete Parcel(s) Identification Number (PIN): 1700260190000

Has a Preliminary Plat been approved for this subdivision?: Yes ☒ No ☐ Date:

Name of Applicant: Clemens Development Company - Richard Clemens

Address: 6730 Little Sugarcreek Road

City: Dayton State: OH Zip: 45440

Phone: 937-545-3232 Fax: 937-848-4532 Email: Rick@clemenscompanies.com

Name of Owner of property to be subdivided: Same as Applicant

Address:

City: State: Zip:

Phone: Fax: Email:

Name of Applicant's Surveyor or Engineer: Brumbaugh Engineering & Surveying, LLC

Address: 1105 South Miami Street

City: West Milton State: OH Zip: 45383

Phone: 937-698-3000 Fax: 937-698-3928 Email: john@bes-engineer.com

Proposed Acreage to be Subdivided: 10.761 Acres

Current Zoning Classification: Rural (U-1) (Before Zoning Change)

Proposed Zoning Changes: PUD (After Zoning Change)

Proposed Land Use: 10 Lot Single Family Residence

Development Characteristics

Acreage w/in Approved Preliminary Plat: 10.761 Acres

Acreage w/in Section and/or Block: 10.761 Acres

Number of **APPROVED** lots from Preliminary Plat 10

9676 E. Foundry St, PO Box 219
East Liberty, Ohio 43319

• Phone: 937-666-3431 • Fax: 937-666-6203
• Email: luc-rpc@lucplanning.com • Web: www.lucplanning.com

• Phone: 937-666-3431 • Fax: 937-666-6203
• Email: luc-rpc@lucplanning.com • Web: www.lucplanning.com



Final Plat Review Checklist

#	Required Item Description	Have	Need
0	Drawn at a scale not less than 1:100 and shall be on one or more sheets 24" X 36"; drawn in India ink or photographically reproduced on Mylar or other materials of equal permanence.	X	
1	Name of the Subdivision, location by section, range or township, or Virginia Military Survey (VMS) number; date, north point, written and graphic scale and acreage.	X	
2	Names and addresses of the subdivider and the professional surveyor who prepared the Final Plat	X	
3	Plat boundaries, based on accurate traverse, with directional and lineal dimensions.	X	
4	Bearings and distances to nearest established street lines or other recognized permanent monuments.	X	
5	Exact locations, right-of-way widths, and names of all streets within and adjoining the plat; building setback lines.	X	
6	Radii, internal angles, points of curvature, tangent bearings, lengths of arcs, and lengths and bearings of chords.	X	
7	All easements and rights-of-ways provided for public services or utilities. All plats shall contain a restriction that no permanent structures or plantings, etc. shall be permitted in the easement areas.	X	
8	All lot numbers and lines with accurate dimensions in feet and hundredths. House numbers may be required to be shown.	X	
9	Accurate location and description of all monuments. The plat shall clearly indicate which monuments are in place at the time of certification of the Final Plat by the surveyor. The plat shall also clearly indicate which monuments will be placed, if any, after construction of the improvements and before the completion date.	X	
10	Accurate outlines of areas to be dedicated or reserved for public use, or any area to be reserved for common uses of all property owners.	X	
11	The limits of all Flood Hazard Areas (show the FEMA map number and date). Base Flood Elevations and minimum first floor elevations shall be shown for all lots located within Flood Hazard Areas.	X	
12	Certain restrictions and covenants the subdivider intends to include in the deeds to the lots in the subdivision including any restrictions required by the County.	X	
13	Certification by a professional surveyor to the effect that the plat represents an actual field survey performed by him; that all dimensional details are correct, and that the monuments shown thereon were or will be placed by the established completion date or prior to the sale of each lot, whichever occurs first (See Section 326).	X	
14	Notarized certification by the owner or owners of the authorization of the plat and the dedication of streets and other public areas.	X	



Logan-Union-Champaign regional planning commission

Director: Dave Gulden, AICP

15	A vicinity map at a scale of generally not more than six thousand feet to an inch (6,000:1) shall be shown on, or shall accompany the Final Plat.	X	
16	If a zoning change or variance is involved, a letter from the Township Zoning Inspector shall be required indicating that the change or variance has been approved and is in effect.		
17	A letter from the County Engineer shall be required showing that all required improvements have been either installed and approved by the proper officials or agencies, or that a bond or other surety has been furnished assuring installation of the required improvements.	X*	
18	Written certification from the Board of County Commissioners for operation and maintenance of the wastewater or water treatment plant, if applicable.		
19	Certification by a registered surveyor to the effect that the plat represents a survey completed by the surveyor and that the monuments shown thereon exist as located in all dimensional details are correct.	X	
20	A notarized acknowledgement of all owners and lien holders to the plat and its restrictions including dedication to the public uses of streets, alleys, parks and other spaces shown thereon and granting required easements.	X	
21	Approval and acceptance clause for the signatures of a representative of the Logan-Union-Champaign County Regional Planning Commission, the County Engineer, the County Health Department, the Board of County Commissioners, the County Auditor, the County Recorder, and a representative of the Township Trustees in which the subdivision is located.	X	
22	Final Plat Fees: Payment/Check made out to LUC Regional Planning Commission, based on the current fee schedule.	X	

*Bonding Prepared will be officially submitted once substantial improvements are completed which will be completed in very near future.



**Logan-Union-Champaign
regional planning commission**

Director: Jenny R. Snapp

June 16, 2014

Rick Clemens

Clemens Development Company

6730 Little Sugarcreek Road

Dayton, Ohio 45440

RE: **Waterford Estates Preliminary Plat**

Dear Rick:

The Executive Committee of the Logan-Union-Champaign Regional Planning Commission met in formal session on June 12, 2014 and reviewed the Preliminary Plat for Waterford Estates in Jerome Township, Union County. The LUC Executive Committee **approved** the Waterford Estates Preliminary Plat with the condition that all comments from staff and reviewing agencies be incorporated into Construction Drawings and the Final Plat. The developer shall ensure that prior to Final Plat submittal, all requirements and items outlined in the Union County Subdivision Regulations are incorporated prior to submittal.

You will find the LUC Staff Report and reviewing agency comments attached. Please call me if you have any additional questions or concerns. Thank you for your time.

Respectfully,

Jenny R. Snapp

Director

cc: File

John Brumbaugh - Brumbaugh Engineering

Robert Caldwell, Fiscal Officer - Jerome Township Trustees

Jerome Township Zoning Commission

Gary Smith – Jerome Township Zoning & Planning

Bill Narducci - Union County Engineer's Office

Jeremy Hoyt - City of Marysville Engineering

Kevin Gregory - Union Rural Electric

9676 E. Foundry St, PO Box 219

East Liberty, Ohio 43319

• Phone: 937-666-3431 • Fax: 937-666-6203

• Email: luc-rpc@lucplanning.com • Web: www.lucplanning.com



Logan-Union-Champaign regional planning commission

Staff Report – Waterford Estates Preliminary Plat

Applicant:	<p>Rick Clemens Clemens Development Company 6730 Little Sugarcreek Road Dayton, OH 45440 rick@clemenscompanies.com</p> <p>John Brumbaugh Brumbaugh Engineering & Surveying, LLC 1105 S. Miami Street West Milton, OH 45383 john@BES-Engineer.com</p>
Request:	Approval of the Waterford Estates Preliminary Plat.
Location:	8376 Mitchell-Dewitt Road (east of the Woods at Labrador) in Jerome Township, Union County

Staff Analysis:	<p>The proposed subdivision contains 10.761 Acres and 10 lots for Single-Family Residential Development with 23% devoted to open space. The proposed method of supplying water service is through the City of Marysville Public Water System, and the proposed method of sanitary waste disposal is the City of Marysville Treatment.</p> <ul style="list-style-type: none"> • Union County Engineer's Office <ul style="list-style-type: none"> ○ Per the attached letter dated June 5, 2014, the Union County Engineer's Office recommends that the Waterford Estates Preliminary Plat be approved with modifications that shall be incorporated into Construction Drawings and the Final Plat. A number of technical issues must be addressed and are listed in the attached letter. In addition, a Stormwater Management Plan and Ditch Petition shall also be submitted and approved. • Union County Soil & Water Conservation District <ul style="list-style-type: none"> ○ No comments as of June 5, 2014. • Union County Health Department <ul style="list-style-type: none"> ○ Per an email received on June 2, the Union County Health Department has the following comments: "All efforts should be made to provide a point of connection (via easements and/or service lines) to both water and sewer to any adjacent home, business or any other
------------------------	---



Logan-Union-Champaign regional planning commission

Staff Report – Waterford Estates Preliminary Plat

	<p><i>facility that is being serviced by a private water system (PWS) and/or sewage treatment system (STS)." In addition, "Any home or business that is currently being serviced by a private STS and ends up being situated within 200 feet of a sanitary sewer easement should be brought to the attention of the Union County Health Department." Further, "If at any time during the development of the subdivision a PWS (well, cistern, etc.) or STS is found, our office shall be immediately contacted for an inspection. Proper permitting must be obtained for sealing and/or abandonment of PWS or STS."</i></p> <ul style="list-style-type: none">• City of Marysville<ul style="list-style-type: none">○ In an email dated June 5, 2014, the City of Marysville provided 5 technical comments as attached that should be addressed and incorporated.• Jerome Township<ul style="list-style-type: none">○ Per email dated June 4, 2014, Jerome Township has no issues or comments at this time. Further, the Plat seems to accurately reflect the agreements made during the zoning hearings.• ODOT District 6<ul style="list-style-type: none">○ As of June 5, 2014, no comments from ODOT District 6.• Union Rural Electric/URE<ul style="list-style-type: none">○ Per the email dated June 2, URE recommends that the developer work with them/URE on defining the locations and depths for each utility and ensure that the easement is clearly labeled and defined in the Final Plat. URE also points out that given that the lots are wooded at the rear and electric distribution would be more expensive and difficult for URE to install, that a 10 foot easement for front-lot distribution of electric be used with phone/cable sharing the trench.• LUC Regional Planning Commission<ul style="list-style-type: none">○ A letter from Jerome Township confirming that the development conforms to Township Zoning shall be submitted with the Final Plat.○ All performance bond/letters of credit shall be submitted to Union County and approved prior to Final Plat Submittal.
--	--



Logan-Union-Champaign regional planning commission Staff Report – Waterford Estates Preliminary Plat

Staff Recommendations:	LUC Staff recommends <i>approval</i> of the Waterford Estates Preliminary Plat with the condition that all comments from reviewing agencies be incorporated into Construction Drawings and the Final Plat. The developer shall ensure that prior to Final Plat submittal, all requirements and items outlined in the Union County Subdivision Regulations are incorporated <i>prior</i> to submittal.
Z&S Committee Recommendations:	The LUC Zoning & Subdivision Committee recommended <i>approval</i> of the Waterford Estates Preliminary Plat with the condition that all comments from reviewing agencies be incorporated into Construction Drawings and the Final Plat. The developer shall ensure that prior to Final Plat submittal, all requirements and items outlined in the Union County Subdivision Regulations are incorporated <i>prior</i> to submittal.

Jenny R. Snapp

From: Jeremy Hoyt <jhoyt@marysvilleohio.org>
Sent: Thursday, June 05, 2014 11:16 AM
To: Jenny R. Snapp
Cc: Bill Narducci
Subject: Re: Comments on 2 plats

Jenny,

Below are the City's comments regarding the proposed water and wastewater infrastructure on the Waterford Estates preliminary plat:

- Due to the lack of infrastructure and unclear linetype, please confirm that the waterline has been extended to the eastern development boundary along Mitchell-Dewitt Road.
- Waterline valves (3) will be needed at the proposed tee located near the intersection of Mitchell-Dewitt Road and Waterford Way.
- During the final engineering process, the City may consider an alternate waterline alignment due to the 90 degree bend near the "cul-de-sac".
- During the final engineering process, approval from the Jerome Township Fire Department will be needed regarding the proposed fire hydrant spacing
 - There appears to be a need for additional hydrants along Mitchell-Dewitt Road and Waterford Way
- Due to the topography and relative depth of the existing sanitary sewer, provide confirmation that both Lots #1 and #2 can be serviced by gravity sewer.

Since our comments have been addressed through the final engineering process on the New Cali Preliminary Plat, we do not have any comments on the proposed extension.

Please let me know if you have any questions or concerns regarding this email.

Thanks,
Jeremy

On Wed, Jun 4, 2014 at 9:33 AM, Jenny R. Snapp <jennysnapp@lucplanning.com> wrote:

Just a reminder that comments are due tomorrow on Waterford Estates Preliminary Plat and New Cali 11 & 12 Preliminary Plat Extension. The sooner you get them to me, the better as I'm presenting at a Conference on Friday.

Thanks,

Jenny



County Engineer
Environmental Engineer
Building Department
233 W. Sixth Street
Marysville, Ohio 43040
P 937. 645. 3018
F 937. 645. 3161
www.co.union.oh.us/engineer

Marysville Operations Facility
16400 County Home Road
Marysville, Ohio 43040
P 937. 645. 3017
F 937. 645. 3111

Richwood Outpost
190 Beatty Avenue
Richwood, Ohio 43344

June 5, 2014

Public Service with integrity

Jenny Snapp, Director
LUC Regional Planning Commission
Box 219
East Liberty, Ohio 43319

Re: Preliminary Plat Review
Waterford Estates Subdivision

Jenny,

We have completed our review for the above preliminary plat, received May 23, 2014. We recommend it be approved with modifications listed below. Items listed below should be addressed in the final construction drawings.

1. Existing structures on site will require a demolition permit from our office.
2. A site distance exhibit will be required to verify acceptable visibility for traffic both on Mitchell-Dewitt Road and Waterford Way. All site distance shall meet standard ODOT requirements based on roadway classification and design speed, with no exceptions.
3. Revisit the right of way dimensions as shown on the plans. Through preliminary research, it appears a 50' right of way exists on Mitchell-Dewitt Road. The planned right of way, however, is 80' and thus an additional 15' right of way dedication will be required on the development property.
4. A full replacement of the labeled existing 21" culvert may be required. Further investigation will be performed during final construction drawing review.
5. Clarify the need for the proposed offsite storm infrastructure west of the proposed site.
6. Revise/clarify the fill above the underdrain on the detail on sheet 1. This shall be topsoil, or a sand/topsoil mix.
7. Provide easements around all stormwater infrastructure outside of the right of way.
8. A Ditch Petition will need to be prepared and executed between Developer and County prior to approval of Final Plat.
9. Verify a minimum 10' separation between the storm sewer and waterline near station 1+50.
10. Per a design speed of 30 mph, vertical curve lengths will need revisited. For a crest curve, the minimum "K" value is 19, for a sag curve, the minimum "K" value is 37.
11. Label 100 year elevation for detention/bioswale area.
12. Submit a stormwater management plan, including all storm sewer sizing and pond sizing/routing calculations for review.
13. Include signage plan for roadway network.
14. Detail all flood routing swales, including 100 year flows, water surface elevation, and ditch dimensions. All flood routing swales shall be covered by an easement, ensuring at least 1' of freeboard between the 100 year water surface and the limits of the drainage easement.
15. Include finished grade (FG) elevations on all buildings, and possible walkout locations and elevations.

16. Provide detailed construction drawings to private utility providers. In addition, further define the easements, as they are currently not designated for any specific utility. Coordination with both public and private utility providers will be required prior to final construction design approval to delineate and label all easements.

In accordance with Subdivision Regulations of Union County, additional information is required from the developer prior to final plat approvals. It is the responsibility of the developer to become familiar with the regulations and file requisite information within the time frames outlined in the regulations. Should you have any questions, feel free to contact me at (937) 645-3165.

Sincerely,

Bill Narducci

Bill Narducci, P.E.
Project Engineer
Union County Engineer

Cc: Jeff Stauch, UCE (via email)

County Engineer
Environmental Engineer
Building Department

233 W. Sixth Street
Marysville, Ohio 43040

P 937. 645. 3018
F 937. 645. 3161
www.co.union.oh.us/engineer

Jenny R. Snapp

From: Kevin Gregory <k.gregory@ure.com>
Sent: Monday, June 02, 2014 2:30 PM
To: jennysnapp@lucplanning.com
Cc: Bill Narducci; Jeremy V. Hoyt (jhoyt@marysvilleohio.org); Ronald Rockenbaugh
Subject: Waterford Estates Comments

Jenny-

On the preliminary plat I see noted a 20' utility easement. I would guess that this designation is for water, storm and sanitary use but electric, phone, CATV and natural gas are all probably going to wind up in this space as well. The lots are wooded at the rear and electric distribution would be more expensive for the Developer and difficult for URE to install. We typically utilize a 10' easement for front-lot distribution of electric service and phone and CATV usually share our trench.

Even though this is only a preliminary plat I believe we need to work out and define the locations and depths for each utility. For the final plat the easement need to be clearly labeled and defined. I would like to avoid some of the problems we had with the Woodbine 1-2 project.

Thanks!

Kevin

Kevin Gregory
Key Accounts Exec
Union Rural Electric Cooperative
15461 US Rt. 36
Marysville, OH 43040
kgregory@ure.com
937-645-9251

Jenny R. Snapp

From: Jerome Township Zoning Inspector <jeromeinspect@aol.com>
Sent: Wednesday, June 04, 2014 12:29 PM
To: jennysnapp@lucplanning.com
Subject: Waterford Estates Preliminary Plat

Jenny,

In response to the upcoming meeting I have reviewed the Preliminary Plat for the Waterford Estates subdivision and I have no comments or issues at this time. The plat seems to accurately reflect the agreements made during the zoning hearings.

In addition, the township also has no issues with the extension of the New California Hills 11 & 12 Preliminary Plats.

As always, if you have any questions please feel free to contact me at your convenience....

Kind Regards,

Gary Smith, RLA|CLARB

Zoning Officer
Jerome Township, Ohio
9777 Industrial Parkway
Plain City, Ohio
43064

Ph: 614.873.4480
www.jerome-oh.gov

Jenny R. Snapp

From: Jim Cogar <jim.cogar@uchd.net>
Sent: Monday, June 02, 2014 1:07 PM
To: jennysnapp@lucplanning.com
Subject: Waterford Estates Preliminary Plat

Hi Jenny,

Considering that public services (sanitary sewer & drinking water) are being provided to the residents within this subdivision, the Union County Health Department has just a few items to point out.

My comments are as follows:

- As always, all efforts should be made to provide a point of connection (via easements and/or service lines) to both water and sewer to any adjacent home, business or any other facility that is serviced by a private water system (PWS) and or sewage treatment system (STS).
- Any home, business, or other structure that is currently being serviced by a private STS and ends up being situated within 200' of a sanitary sewer easement, shall be brought to the attention of the Union County Health Department.
- If at anytime during the development of the sub-division a PWS (well, cistern, etc...) or STS is found, our office shall be immediately contacted for an inspection. Proper permitting must be obtained for sealing and or abandonment of PWS and STS.

Please feel free to call or email me with any questions you may have.

Thank you,

Jim Cogar R.S.

Deputy Director of Environmental Health

Union County Health Department

940 London Ave. Suite 1100

Marysville, Ohio 43040

Office: (937) 642-2053

Direct: (937) 645-2041

Fax: (937) 645-3047

jim.cogar@uchd.net

www.facebook.com/unioncohealthdept

www.uchd.net

DECLARATION OF COVENANTS, CONDITIONS AND RESTRICTIONS

This is a Declaration of Covenants, Conditions and Restrictions made as of this ____ day of March 2013, By Clemens Development Co. Inc., an Ohio Corporation, hereinafter referred to as "Declarant", under the circumstances summarized in the following Recitals.

RECITALS:

- A. Declarant is the owner of certain real property, holding fee simple title to the same, with such property being situated in Plain City and Jerome Township, Union County, Ohio, as more particularly described in Exhibit "A" attached hereto and incorporated herein ("Property" or "Lot").
- B. Declarant intends to develop the Property into a single-family residential community consisting of approximately ten (10) Lots on which dwelling units are to be constructed, together with Common Areas and Amenities for the use, enjoyment, and benefit of the Owners.
- C. Declarant desires to establish a plan of Covenants, Conditions and Restrictions, and private assessments to provide for the preservation of the value, Common Area, and the Amenities of the Property. To accomplish these ends, Declarant is making this Declaration and has formed the Association to own maintain, repair, replace and/or preserve the Common Areas, and any Amenities located on the Property, and to enforce and administer the provisions hereof.
- D. Declarant states that the storm water bio swale, associated amenities, as well as entry monuments and signage (individually and collectively "Amenities") have been developed to serve the Property and said Amenities are more fully described in Exhibit "B", attached hereto and incorporated herein. Those portions of the Property owned by the Association for the benefit of its members shall be identified as "Common Areas", including the existing and mature tree stands identified on the approved site plan and Exhibit B as "tree preserves."

DECLARATIONS:

NOW, THEREFORE, Declarant hereby declares that all of the Property and any Additional Property added to this plan shall be held, sold, and conveyed subject to the following easements, enhancing and protecting the value, desirability, and attractiveness of the Property. These easements, restrictions, covenants, conditions, and assessments, unless otherwise specifically limited herein, are easements appurtenant and shall run with the Property and any additions thereto, and shall be binding on all parties having or acquiring any right, title, or interest in the Property or any part thereof, and

additions thereto, and shall inure to the benefit of each owner of a Lot ("Owner"). This Declaration shall be binding upon all parties having any right, title, or interest in the Property, and each part thereof, including, but not limited to, respective heirs, successors, and assigns. The Declaration shall inure to the benefit and be enforceable by, the Declarant, each Owner, the respective heirs, successors and assigns of each Owner, and the Waterford Estates Homeowner's Association, inc. ("Association").

**ARTICLE I.
GENERAL**

- A. The Declarant is the owner of the Amenities and Common Area. The Declarant shall convey the Amenities and Common Area to the Association on or before the date upon which the Declarant owns ten percent (10%) or less of the Property. For purposes of determining percentage of ownership, the total number of lots in the Property, plus the Amenities and common Area, which shall include the bio swale, and any non-buildable area, such as the mature tree preserves, as more particularly described on each recorded Waterford Estates Subdivision record Plan, shall equal one hundred percent (100%) of the Property.
- B. The Declarant may, at its election, convey the Amenities and Common Area to the Association at any time prior to the mandatory Turnover Date.
- C. Until such time as the Declarant conveys the Amenities and Common Area to the Association ("Turnover Date") the Declarant shall be responsible for the operation and maintenance of the Amenities, and the protection of Common Area. The cost of operation and maintenance of the Amenities, and common Area shall also be the responsibility of the Declarant, except as otherwise set forth in this Declaration.
- D. The Declarant agrees that no later than Turnover Date it will form a non-profit corporation under the Statutes of State of Ohio for the purpose of owning, operating, and maintaining the Amenities, and common Area, enforcing this Declaration and levying and collecting assessments which shall be known as the Waterford Estates Homeowner's Association, Inc. ("Association").

**ARTICLE II.
ASSOCIATION**

- A. The name of the Association shall be the Waterford Estates Homeowner's Association, Inc. It shall be formed as an Ohio non-profit corporation under Chapter 1702 of the Revised Code of Ohio, by the filing of the Articles of incorporation with the Offices of the Secretary of State of Ohio as above provided.
- B. The Association shall have the duty and authority for implementing, administrating, and enforcing all the terms and provisions of this declaration. The primary duty of the

Association shall be to own, operate, maintain, repair, replace and/or preserve the Amenities and Common Areas, and enforce these Declarations.

- C. The organization and operation of the Association will be controlled by the Articles of incorporation and By-Laws relating to the association as amended from time to time.
- D. The Association will act as an Owner's Association for the Lots on the Property. Such Association shall act as the dwelling unit owners association should the land and improvements be submitted to the processes of Chapter 5311 of the Ohio Revised Code, (Ohio Condominium Law), or in the event the Lots are further subdivided pursuant to Chapter 711 of the Revised Code (Ohio Plat Law) to assist in the maintenance of the Amenities, Bio Swale, or Common Areas.
- E. Each Owner, upon obtaining title to a lot shall automatically become a member of the Association. Membership is appurtenant to, and shall not be separated from, any ownership interest of a Lot. Such membership shall terminate upon the sale, or other disposition of such member's Lot ownership, at which time the new Owner will automatically become a member of the Association. When one (1) or more persons is an owner of a Lot, all such persons shall be members of the Association. In no event, shall vendee, purchaser, tenant, or other occupant not deemed to be a member of the Association, until the Lot is titled in their name(s). Each Owner shall be entitled to the number of votes in the affairs of the owned by more than one (1) person, each person shall have a fraction of a vote equal to his, her, or its undivided interest in that Lot. In no event, shall the vote of any lot be greater than one (1) vote.
- F. The association shall be governed by a Board of Directors ("Board") which shall be elected as provided for in the By-Laws for the Association, and such Directors shall exercise the powers, discharge the duties, and be vested with the rights conferred by operation of law, and the organizational documents of the Association.

ARTICLE III. MAINTENANCE

- A. The Association shall, among other things, be responsible for the maintenance, repair, replacement, regulations, and control of the Amenities, Common Areas.
- B. The Association shall maintain the Amenities in such a way as to allow the storm water to accumulate and discharge gradually so that the rate of runoff and discharge does not exceed the capacity of the discharge pipe, and also to ensure such discharge does not exceed the rate of pre-development runoff for the Property.

- C. The Association shall be responsible for the removal of any debris, silt, sediment, or other obstruction, so as to maintain the bio swale, Amenities, and Common Areas in good order and in a clean and aesthetically reasonable state.
- D. The Association shall be responsible for the routine mowing, and maintenance of the landscaping for the Amenities and Common Areas.
- E. The Association shall be responsible for maintenance and upkeep of all improvements, including, but without limitation, signage and entry monuments located in the Common Areas, or water features located in the Amenities.
- F. Except for the necessity of installation of sewer lines or other utilities, where trees exist in Common Areas they shall be designated as “preserves” and/or “no disturb zones” and no trees shall be removed from these areas unless they are dead, diseased or dying trees.

ARTICLE IV. ASSESSMENTS

- A. The Association shall have the full power and authority to levy general and special assessments against Lots and Owners as may be necessary to obtain funds for the Association to perform its duties after the Turnover Date. Prior to the Turnover Date, on the date of closing for a purchase of a Lot containing a single family residence, the respective Owner shall pay to the Declarant a general assessment of Three hundred and XX/100 Dollars (\$300.00) if the closing occurs anytime within the first six (6) months of a calendar year, and Two hundred and XX/100 Dollars (\$200.00) if the closing occurs anytime within the last six (6) months of months of a calendar year. Additionally, every Owner shall pay the Declarant, or the Association, as the case may be, an annual general assessment of Three hundred and XX/100 Dollars (\$300.00), as adjusted from time to time, on January 1st of each year thereafter. Any assessment not spent by the Declarant in operating and maintaining the Amenities and Common Area and enforcing the provisions hereof, prior to the Turnover date, shall be paid to the Association on the Turnover Date, and used by the Association for the operation and maintenance of the amenities, and Common Areas and enforcement of the provisions hereof.
- B. Notwithstanding the foregoing, or anything else contained herein, Declarant, including its successors and assigns, shall not be required to pay an assessment, either general, special, or individual as provided in Article IV of the Declaration to the Association, prior to, or after the Turnover Date. Any Lot owned by the Declarant, its successors and assigns, shall be subject to the provisions of this Article IV (B). any purchaser of a Lot from Declarant shall be subject to the provisions of this Article IV, regarding any assessment, either general, special, or individual levied by the Association. The Association shall not be limited in any way by the provisions of this paragraph and the Association’s ability to levy such assessments or collect the same from a purchaser of any Lot.

- C. For the purpose of providing funds for maintenance obligations as specified in Article III hereof, the association shall, prior to January 1st of each year, commencing with the Turnover Date, determine an estimated budget for the following calendar year. The annual general assessment chargeable to each Lot shall be equal to the product obtained when the total estimated budget for the calendar year is divided by the number of lots in the Association, as of the first day of each calendar year. The assessment with regard to any particular Lot shall commence on the earlier of: (1) the date that such lot is occupied for residential purposes; or (2) the date that said lot is conveyed from a builder of Declarant to a third party who intends to occupy or rent the same for residential purposes. Such assessments shall become due and payable upon transfer of title for the lot, and not, necessarily, upon Owner taking possession of the lot or any dwelling unit located thereon.
- D. As soon as shall be practicable, in each calendar year, but in no event later than February 15th, the association shall send a written statement to each Owner showing the amount and method of calculation of the annual general assessment assessed against each Lot. The annual general assessments may be billed, however in annual, semi-annual, quarterly, or monthly installments, as the Board shall determine, in its sole discretion. The failure or the delay of the Association to prepare or serve the written statement as provided for herein, shall not constitute a waiver or release in any manner, of any respective Owner's obligation to pay the maintenance costs, assessments, and necessary reserves, as provided for herein. In the absence of any annual estimate, or adjusted estimate, the most recent annual budget shall control, and all Owners shall continue to pay the annual general assessment at the existing rate established by the previous period, until the written statement as provided for in this Article IV (D) is produced. At which time, all owners shall pay the amount as indicated on the most recent written statement. The Association upon majority vote of approval, shall have the right to levy a special assessment to cover any shortfall in the annual budget and to ensure the Reserve, as required in Article VI (J), is maintained at all times.
- E. If an Owner shall fail to pay any installment of such annual general assessment within fifteen (15) calendar days following the date the same becomes due, such amount shall be deemed delinquent, and will bear interest at the rate of fifteen percent (15%) per annum, until paid in full. For purposes hereof, all payments shall be applied in the following order: late fees, penalties, interest, and principal. The provisions of this paragraph shall also be applicable to any special assessments levied by the association against any Lot.
- F. If the Owner of any Lot shall fail to pay the annual general assessment or any installment thereof within thirty (30) calendar days following the date the same becomes due, the Association shall have the right to sue such Owner for a personal judgment, and in addition, shall have the right to place and enforce a lien hereinafter imposed. The amount due from such Owner shall include the unpaid assessment, or any installment thereof, as well as the cost of such proceedings, including, but not limited to reasonable attorney fees, filing fees, court costs, and any prejudgment and post-judgment interest as provided for herein, or in law or equity.

Notwithstanding the foregoing, the association shall have any right and remedy, including the right of injunctive relief or foreclosure, as permitted in both law and equity. The provisions of this paragraph shall also be applicable to any special assessments or Special lot Assessment levied by the Association against any Lot.

- G. From and after Turnover Date, upon written demand by an Owner, and upon payment of a reasonable fee to be determined by the Board, the Association shall, within a reasonable period of time, but not more than twenty (20) calendar days after payment is received, furnish and issue to such Owner, a certificate that all annual general assessments, and any special or individual assessments, or installments thereof (including interest and costs, if any) have been paid with respect to any specified lot, as of the date of such certificate, or if all annual general assessments and any special assessments, Special Lot Assessments, and installments have not been paid, such notice setting forth the amount, including interest and costs, if any, due and payable as of such date. The Association may make a reasonable charge for the issuance of such certificate, which must be paid at the time the request for such certificate is made. Any certificate, when duly issued, shall be conclusive and binding with regard to any matter therein stated as between the Association and the Owner, a bona fide purchaser, or lender for the specific Lot identified in such certificate.
- H. The annual general assessment, both prior to and after the assessment thereof in each year, together with the continuing obligation to pay all future annual general assessments, and any special assessments or Special Lot Assessments levied in all future years, and all installments thereof, shall be, and remain a first charge against, and a continuing first lien upon, the Lots, and said charges and liens shall be superior to any and all other charges, liens, or encumbrances which may hereinafter in any manner arise, or be imposed upon the Lots, whether arising from or imposed by judgment of decree, or by any agreement, contract, mortgages, or other instrument, save and excepting such liens for taxes or other public charges as are applicable by law, made superior thereto, and any mortgage liens which enjoy priority over the lien for assessments.
- I. In addition to taking a Lot subject to the charges, and liens imposed herein, each Owner, by the acceptance of a deed or other instrument of conveyance for a Lot, whether it shall be so expressed in such deed or other instrument of conveyance, and every other owner, regardless of how it acquired title to a Lot, shall be deemed to agree to, and be personally liable for, the payment of each annual general assessment, and any special or individual assessments levied by the Association against such lot in each year during any part of which such Owner holds title to such Lot.

- J. The annual assessment as defined herein shall be used exclusively to promote the recreation, health, and welfare of the Owners of the Property, and the enforcement of this Declaration. The assessments shall include, without limitation, the following enforcement of the Declaration. The assessments shall include, without limitation, the following expenses: (a) maintenance and repair of those items which have been assigned or designated to the Association, including, but not limited to, the maintenance, repair and replacement of the Amenities, and Common Areas; (b) insurance premiums for insurance policies obtained by the Association; (c) taxes and assessments, both general and special, which are levied on the Amenities, and Common Areas, if any, by governmental authorities; (d) costs for the operation, management and administration of the Association, including, without limitation, fees for property management, fees for legal and accounting services, fidelity bonds, and costs of mailing and postage; (e) to maintain a general operating reserve ("Reserve") to assure the availability of funds for the purposes hereunder, with such Reserve being a minimum amount equal to twenty percent (20%) of the annual budget, as amended from time-to-time.
- K. Each Owner's share of the annual general assessment shall be equal to a fraction, the numerator which is the total number of Lots owned by such Owners, and the denominator of which is the total number of all Lots on the Property.
- L. Notwithstanding anything to the contrary herein, if the Association shall incur any cost or expense for, or on account of, any item of maintenance, repair, or other matter directly, or indirectly occasioned, or made necessary by, any wrongful or negligent act or omission of any Owner or any occupant of a Lot, regarding the obligations of a lot Owner hereunder, or the enforcement of the provisions of this Declaration, the costs and expenses of the Association shall be borne by such Owner(s) of the subject lot or Lots, and not by the Association. If the Association incurs any cost or expense in regard to such matters, the Association shall be paid or reimbursed by such Owner(s) as a "Special Lot Assessment". A Special lot Assessment shall be due upon receipt, by an Owner and is subject to the enforcement provisions of this Declaration for Special Assessments.
- M. In the event more than one Owner (multiple Lot Owners) is responsible for any cost or expenses as described in this Declaration, as determined by the Board or a court of competent jurisdiction, such cost or expense shall be borne equally by such Owners, unless otherwise determined. No Owner may exempt itself from liability for its contribution toward any assessment, either general or special, together with any penalties and costs of collection, by the abandonment or surrender of its Lot. All Owners of a Lot shall be jointly and severally liable for the obligations under this Declaration, incurred during their time of ownership of said lot, and which obligation shall be personal obligation until paid.
- N. In the event any owner fails to abide by this Declaration in regard to any provision dealing with maintenance, repair and replacement involving said Owner's Lot, including, but not limited to minimizing construction debris, utilizing approved building materials, etc, and such matter exists

to an extent that in the opinion of the Board, the conditions require maintenance, repair or services for purposes of protecting the public safety or residents in, or visitors to the Property, or in order to prevent or avoid damage to, or destruction of any part, portion, or aspect of the value of the Property, the Association shall have the right, upon approval of the majority of the Board, to enter upon that Lot and maintain, repair, or service the same. The cost of such maintenance, repair, or service shall be added to, and become a Special lot Assessment, chargeable to the Lot benefited by such action. Additionally, and as provided for elsewhere herein, the Board shall have the right, upon a majority vote of the Board, to issue a Special Lot Assessment so as to remedy any breach or default of a Lot Owner of covenants and restriction as contained in this Declaration.

- O. For any assessment described herein, the Association may perfect the lien by recording a notice of lien with the Recorder of Union County Ohio, in any legally recordable form, including an affidavit as provided in Section 5301.252 of the Ohio revised Code. Non-payment of any assessment, or any installment of any assessment, shall be deemed, and is declared to be, a condition or event that creates an interest in real estate. Such lien shall expire five (5) years after the filing date of a notice of lien, unless preserved by the filing of a new notice of lien, or the commencement of foreclosure proceeding. Any lien established under this Declaration may be enforced by the Association in the same manner and to the same extent (including appointment of a receiver, foreclosure sale, and deficiency judgment) and subject to the same proceedings as in the case of foreclosure of a real property mortgage. In any enforcement proceeding, the amount that may be recovered by the Association shall include all costs of the proceeding, and to extent permitted by law, reasonable attorney and paralegal fees, in addition to any accrued interest, penalties, etc. on the original lien amount. In any foreclosure sale, the Association may become the purchaser, but in no way is the Association required to purchase the subject Lot. Any purchaser of a Lot at a foreclosure sale shall automatically become a member of the Association, and shall be subject to all of the provisions of this Declaration. When the purchaser of a Lot acquires title to the Lot, as a result of foreclosure of the first mortgage, the acquirer of title shall not be solely liable for the share of the assessments chargeable to the acquired lot that became due prior to the acquisition of title to that Lot. Instead, any unpaid share of the assessment becomes due and payable prior to the date of acquisition, and shall be deemed to be part of the assessments collectable from all of the lots, including that of the acquirer. In no way does the preceding sentence limit or otherwise waive the personal obligation of the lot Owner at the time the lien was placed against such Lot.

ARTICLE V. AMENDMENTS

- A. After the Turnover Date, the consent of at least seventy-five (75%) of all owners shall be required for any amendment of the covenants, conditions and restrictions which effect a change

in the method of dividing the obligations for any assessment, the fundamental purpose of which the Amenities are to be used while owned by and/or the responsibility of the association, or any amendment to this Declaration other than as specified in Article IV (A) and Article IV (B).

- B. After the Turnover Date, and from time-to-time, this Declaration may be amended to include additional Lots from Additional Property. As used in this Declaration, the term "Additional Property" Shall mean any real property adjoining the Property, which the Declarant owns, and/or has a right to acquire, and which together with improvements thereon, may be added to the Property. Such an amendment to this declaration will not affect the covenants, conditions, and any additional lots. Such an amended Declaration need no percentage vote of the owners, and may be simply signed by the Trustees of the Association, and filed for record with the Union county recorder.
- C. Prior to the Turnover date, the Declarant shall have the right and power to amend the Declaration as it so determines, in its sole and absolute discretion. Prior to the Turnover Date, an amendment to the Declaration will not require a vote of the Owners.
- D. For the purposes of amending this Declaration and determining the appropriate signatures for the same have been obtained, the Secretary of the Board shall determine whether the Owners who have approved of any amendment to this declaration constitute the Owners of the required percentage of Lots. Promptly after the approval of any amendment to this Declaration, the President of the Board shall cause to be recorded: (a) the written instrument of amendment, in properly executed form, signed by the President of the Association, or, if prior to the turnover date, the Declarant shall fill the roles of Board members described herein: and (b) the certificate of the Secretary of the association, that the Owners of at least seventy-five (75%) of all lots have approved such amendment. Notwithstanding the foregoing, the declaration may be amended at any time, without the vote of Owners by written instrument executed by the Declarant, prior to the turnover date, or the President of the Board, for any of the following purposes: eliminating or correcting any typographical or other inadvertent errors: eliminating or resolving any ambiguity; making nominal changes, making any changes necessary to meet the requirements of any institutional lender, the Veteran's Administration, the federal Housing Administration, Federal National Mortgage Association, the mortgage Corporation, or any other agency that may insure or purchase loans on a Lot. No amendment for these purposes shall materially adversely affect any Owner's interest in their lot, the Association, or the Common Area, without such Owner's written consent. Each owner and its mortgagee, by acceptance of a deed to a Lot or a mortgage encumbering a Lot, shall be deemed to have consented to and approved of the provisions of this paragraph and the amendment of this Declaration by Declarant as provided in the proceeding sentence. All such Owners and their respective mortgagees, upon request of Declarant, shall execute and deliver, from time to time, all such instruments and perform all such acts as may be deemed, by the Declarant, to be necessary or to effectuate the provisions of this paragraph.

**ARTICLE VI.
EASEMENTS**

- A. The association shall have a right of access and an easement to, over, and through each lot during reasonable hours, and upon giving a reasonable notice for ingress and egress and all other purposes which enable the Association to perform its obligations, rights, and duties, with regard to maintenance, repair, restoration, or surfacing of any items, lots, things, areas of, or on the Property, including, but not limited to, the amenities, Common Areas, monuments and signage, and for the removal, correction, or abatement of any violation or breach and any attempted violation or breach of the covenants and restrictions contained herein, or other restriction contained on the record plan, or to which the Property is subject.
- B. Each Lot shall be subject to easements for access arising from necessity of maintenance or operation of the Property pursuant to the provisions of this Declaration. The Owner of each lot shall have a permanent right and easement to and through the Common Areas for the use of water, storm and sanitary sewer, power, television, and other utilities now or in the future existing within the common property. The Association may grant easements through the common areas for utility purposes for the benefit of the Property including, but not limited to, the right to install, lay, maintain, repair, and replace water mains and pipes, sanitary and storm sewer lines, gas mains, telephone wires and equipment, and electrical conduit and wires over, under, along, and on any portion of the Common Areas. Declarant hereby reserves easements across the Common Areas for the construction, installation, and maintenance of utilities, drainage facilities, storm and sanitary sewer, gas lines, and to cut and grade slopes in and along parcel boundaries at streets built within the Property.
- C. The owner of any Lot hereby grants, conveys, and assigns to the Association, an easement and right-of-way over its lot for the purposes of operating, maintaining, repairing, and replacing the Amenities, Common Areas, and storm water detention basin, and any fountains, filters, or conduits associated therewith, as identified on the "detention basin non-buildable area" identified on the Record Plan, any entranceway features, signage, fencing, landscaping, and lawn care which are the responsibility of the Declarant and/or the Association.
- D. Declarant and each Owner hereby grants non-exclusive easement to all law enforcement officers, firemen, ambulance operators, mailmen, delivery men, garbage and trash removal personnel, and all other similar persons and to local governmental authorities, but not to the public in general, to enter upon its lot, the amenities, and common Areas in performance of their duties.
- E. Each Owner hereby grants in the transfer of title to an owner shall be deemed to grant Declarant and/or the Association an irrevocable power of attorney to execute, acknowledge, and record for and in the name of such Owner, and its mortgagee or mortgagees, such

instruments as may be necessary to effectuate any easement granted or reserved by the Declarant and/or the Association in this Article VI.

- F. All easements and rights described are easements appurtenant running with the land, perpetually and shall be in full force and effect, and at all times shall inure to the benefit of, and be binding upon the Declarant, and any owner, purchaser, vendee, mortgagee, and any other person having an interest in the Property or any part or portion thereof. The failure to refer specifically to any or all of the easements described in this Declaration in any deed of conveyance, or in any mortgage, or other evidence of obligation, shall not defeat or fail to reserve said easement, but the same shall be deemed conveyed or encumbered along with the Lot.
- G. Declarant reserves the right and easement for itself, its successors and assigns, to enter upon the Common Areas in order to install, maintain, repair, replace, and use pipes, wires, antennas, cables, conduits, and other lines and facilities for the purposes of providing water, sanitary and storm sewer, electrical, gas, telephone, television and other utilities or quasi-utility services to all or part of the Property and any additional property to be added to the provisions of this Declaration at a future date; to enter upon the Common Areas to the extent necessary in order to construct residential units, and/or other improvements on the above described additional property; and to use all streets and drives within the Common Areas for purposes of ingress and egress to such additional property. Developer shall have the right to grant any party having an interest in the additional property the right to use, maintain, repair, and replace any of the items above listed which now, or in the future, serve the additional property, or are located in or on the Common Areas, without the consent of any party having an interest in the Common areas whether the benefited portions of the additional property are ever annexed to this declaration. However, any utilization of the foregoing rights and easements shall not unreasonably interfere with the use and enjoyment of the Common area and Amenities; and if any damage, destruction, or disturbance occurs to the common Areas as a result of this utilization, the Common Area shall be restored promptly to the condition that existed immediately prior to the utilization at the sole cost and expense to the person or person making the utilization.
- H. If, by reason of the construction, reconstruction, repair, settlement, shifting, or other movement of any of the structures or improvements located on the Property, or by reason of the partial or total destruction and rebuilding of such structures and improvements, any part of the Common area encroaches upon any part of a Lot, or any part of any structure or improvements on a Lot, encroaches upon any construction of utility systems, any main, pipes, ducts, or conduits serving one lot encroach upon any part of any other Lot, valid easements for the maintenance of such encroachments are hereby established. These easements shall exist for the benefit of the affected Lot(s) and the Common areas, as the case may be, so long as the encroachment exists. However, in no event shall a valid easement for any encroachment be created in favor of any Owner, if the encroachment occurred due to the willful conduct of that Owner.

ARTICLE VII.
LIABILITY AND OTHER INSURANCE

- A. The association, as a common expense, shall insure itself, the Board, all owners and members of their respective families and other persons residing with them in the Property, their tenants, and all persons lawfully in the possession or control of any dwelling unit, against liability for bodily injury, disease, illness or death and for injury to or destruction of property occurring upon, in or about, or arising from destruction of property occurring upon, in or about, or arising from the Amenities. Common area such insurance to afford protection to a limit of not less than One Million Dollars (\$1,000,000.00) in respect to bodily injury, disease, illness or death suffered by any on person, and to the limit of not less than One Million Dollars (\$1,000,000.00) in respect to any on occurrence, and to the limit of not less than one hundred Thousand Dollars (\$100,000.00) in respect to damage to or destruction of property arising out of any on accident. Such policy shall not insure against liability for personal injury or property damage arising out of or relating to the individual lots or dwelling units located thereon.
- B. As a common expense, the Association shall obtain such other insurance as the Board considers necessary, which may include without limitation, fidelity bonds for anyone who either handles or is responsible for funds held or administered by the Association. The amount of such fidelity bond shall be equal to, at a minimum, the maximum funds that will be in the custody of the Association at any time such bond is in effect. In addition, such fidelity bond coverage must equal one-quarter (1/4) of the annual general assessments, together with the Reserve funds, if any.
- C. Any insurance coverage obtained by the Association shall contain a provision requiring the insurer to notify the Association and any mortgagee named in the mortgage clause, if applicable, in writing of the cancellation or a substantial change of coverage at least fifteen (15) calendar days prior to such cancellation or substantial change.
- D. The amounts and coverage of each insurance policy obtained by the Association shall be reviewed annually by the Board or its designated agent.
- E. The cost of any insurance policies obtained by the Association shall be included on the annual budget and incorporated into the amount of the annual general assessment.

ARTICLE VIII.
ARCHITECTURAL REVIEW COMMITTEE AND REVIEW OF PLANS AND SPECIFICATIONS

- A. In order to establish and assure the continued existence of the Property, pursuant to the uniform plan for the development of the Property by the Declarant, this Declaration shall

- set forth design standards ("Design Standards"), which may be amended by the Board after the Turnover Date, for the Property and for all structures and improvements located thereon, in furtherance of the following purposes: (1) the compliance with all zoning and similar governmental regulations; (2) the continued existence on the property of a community consisting of well planned residential, open space, structures and improvements, common Areas and Amenities; (3) the promotion of the health, safety, and welfare of all owners and occupants of any Dwelling Unit on a Lot; (4) the preservation, beautification, and maintenance of the Property and all structures and improvements thereon as a community of high quality; (5) a creation and preservation of adequate open space for the use and employment of all Owners and occupants of any Lot; (6) the preservation and promotion of environmental qualities; and (7) the assurance of adequate water, sewage and drainage facilities and other utilizes and services for the Property.
- B. The Design Standards shall establish requirements relating to land use, architectural features, site planning, lighting, landscaping and signage. The Design Standards may include, but are not limited to provisions as to the following subject matters; (1) specification of materials, design, architectural style, color schemes, and other details affecting the exterior appearance of the Design Standards, structures, and improvements on any lot; (2) the reservation of utility, visual, and other easements; (3) the installation, location, and maintenance of utility lines and related facilities including water, gas, electricity, sanitary and storm sewage, telephone, cable television, and other communication systems; (4) the control of slopes to prevent erosion or grading problems; (5) the planting of trees and other natural resources; (6) the size, minimum cost, and location of Dwelling units and other structures and improvements on the Lots; (7) the size and location of driveways, walkways and parking facilities; (8) the size, location and materials for fences; and (9) the character, location, and direction of exterior lighting and street hardware.
- C. There shall be an Architectural Review Committee composed of three (3) members who shall be appointed initially by the Declarant, and thereafter by the Board ("Architectural Review Committee" or "ARC"). The members of the Architectural Review Committee need not be Board Members, Owners, or occupants and may be, but are not required to be, outside professionals. In the event the Board fails to appoint members to the Architectural Review Committee, the Board shall constitute the Architectural review Committee until such time as the appropriate appointments are made. Each member of the Architectural review Committee shall serve at the pleasure of the Board. Any action taken by a majority of the members of the Architectural Review Committee, whether at a meeting, or (if in writing signed by such majority) without a meeting, such action shall constitute the official action of the Architectural Review Committee and shall be binding on the Association and any Owner or occupant of the Lot in question. The Architectural Review Committee shall act in connection with granting any approvals contemplated in this Declaration, and/or reviewing plans or specifications as set forth herein.

- D. No dwelling Unit, structure, or improvement on any lot as more specifically set forth in this Declaration shall be constructed, remodeled, repaired, reconstructed and/or restored in any way that materially changes the exterior appearance, unless plans and specifications shall have previously been submitted to, and approved by the Architectural Review Committee. Those plans and specifications shall be in such form and shall contain such information as the Architectural Review Committee may reasonably require. Any Owner, or its representative, prior to formal submission of plans and specifications for any Dwelling unit, structure, or improvements proposed for any lot may submit for tentative approval by the Architectural Review Committee, or the Architectural Review Committee may require such submission of schematic or preliminary plans and specifications. The Architectural review Committee shall either: (i) approve the plans and specifications; (ii) disapprove them; or (iii) approve them with conditions or qualifications. The provisions of this article XIII, Section D. do not apply to any of the initial construction of Dwelling Units, structures or improvements by Declarant.
- E. The Architectural Review Committee shall approve plans and specifications (whether schematic, preliminary or detailed), submitted to it with respect to any Lot if it finds that such items: (a) comply with the requirements of this Declaration; and (b) conform to any Design Standards as established herein, or as further modified by the Board. Upon final approval, a copy of the plans and specifications shall be deposited for permanent record with the Architectural Review Committee. After the receipt of final approval by the Applicant, the Architectural Review Committee shall not revoke its approval. Approval by the Architectural Review Committee of plans and specifications with respect to any lot shall not impair the Architectural Review Committee's right subsequently to approve a requested amendment of such plans and specifications in accordance with the provisions of this Article.
- F. If the plans and specifications, whether schematic, preliminary or detailed, submitted to the Architectural Review Committee with respect to any Lot do not comply with the Design Standards, or the requirements of the Declaration as to the information required to be included in the plans and specifications, then in such event the Architectural Review Committee shall either disapprove the plans and specifications, or approve them subject to such conditions and qualifications as the Architectural review Committee may deem necessary to achieve such compliance.
- G. In the event the Architectural Review Committee fails to act upon any plans and specifications submitted to it within thirty (30) calendar days after the date of such submission, those plans and specifications shall be deemed to be approved as submitted, and no further action by the Architectural Review Committee shall be required. If construction, remodeling, alteration, repair, reconstruction, and/or restoration of a Dwelling Unit, structure, or improvement of any Lot is not commenced on such lot on or before eight

(8) months from the date of approval of the plans and specifications, and completed within a reasonable time after construction commenced, then any approval shall be automatically canceled, and a new submission to the Architectural Review Committee shall be required, subject to review, approval, or disapproval as provide for herein.

- H. In the event a Dwelling unit, structure, or improvement situated upon any Lot shall have been constructed, remodeled, altered, reconstructed, repaired and/or restored other than in accordance with the approved plans and specifications, the Board shall declare the owner of such lot in default of the provisions of this Article, and the Board may take such action that is permitted herein, or otherwise in law and/or in equity to enforce the provisions of this Declaration and the decision of the Architectural Review Committee. The Board may, however, upon a determination that such default does not substantially conflict with the policies and provisions of the Design Standards, waive such default. So as to assist the Board in making determinations regarding any violations or potential violations, the Board and the Architectural Review Committee, through their authorized officers, employees, and agents shall have the right to enter upon any lot at all reasonable times for the purposes of ascertaining such lot or the construction, remodeling, alteration, repair, reconstruction, and/or restoration of any Dwelling Unit, structure or improvement on such Lot is in compliance with the provisions of this Article.
- I. The Architectural Review Committee may impose reasonable fees for the processing of plans and specifications. Such fees may cover the cost of such processing, including inspection costs. The fee shall be payable at the time of submission of the item for approval, and shall be paid to the Architectural Review Committee, who shall then provide such funds directly to the Board.
- J. In the event the Architectural Review Committee disapproves plans and specifications submitted to it, the Applicant submitting the disapproved plans and specifications may, within ten (10) days after the date the Architectural review Committee renders its decision of disapproval, appeal such decision to the Board. The Board, by a majority vote, may overrule the Architectural Review Committee's decision to disapprove the appealing parties' plans and specifications if the Board determines the Architectural Review Committee's determinations of disapproval was arbitrary or unreasonable. The Board's decision on any appeal shall be final, and shall be rendered within thirty (30) calendar days after the date the appeal is filed.

ARTICLE IX MISCELLANEOUS

- A. Every person or entity who now, or hereafter owns or acquires any right, title, or interest in any portion of the Property or Lots, and the occupant of an Lot, whether the tenant, vendee, invitee, or guest of the Owner is, and shall be conclusively deemed to have

consented in agreeing to every covenant, condition and restriction contained herein, whether a reference to those is contained in the instrument by which this person or entity acquired an interest in said Lot.

- B. There shall be no obstruction or interference with the Amenities which is an unreasonable annoyance or nuisance to the Owner(s) or occupant(s) of any Lot.
- C. There shall be no obnoxious or offensive activity conducted upon or within the Amenities or Common Areas which is an unreasonable annoyance or nuisance to the Owner(s) or occupant(s) of any Lot.
- D. If any provision of these covenants, conditions or restrictions are held to be invalid by a court of competent jurisdiction, the invalidity of such provision shall not effect the validity of the remaining provisions.
- E. The obligations of the Association, in regard to the bio swale facility and Amenities, shall, at all times remain the perpetual obligation of the Association and the Owners. Union County, Ohio shall have no obligation in regard to the maintenance, repair, or replacement of any Amenities, including, without limitation, the bio swale and facilities associated therewith. Union County shall have the right to have access to, and enter upon, the Property, in regard to the storm water detention basin for the purposes of inspecting the same, or causing repairs or maintenance to the same, and in such event, each Owner or the Association, whichever is applicable at such time, shall pay to the County the cost incurred by the County in regards to such repairs and maintenance upon receipt of a statement of such costs from County. The County shall, at its own election, have the right to place a special assessment upon all Lots to cover the costs incurred for the maintenance, repair, and replacement of the bio swale and Amenities. The Association and Owners, at all times, shall remain perpetually liable for the maintenance, repair and replacement of the Amenities and the bio swale facilities. The provisions of this Article VIII, Section E shall not be subject to amendment as provided for in Article V.
- F. The Property shall be subject to certain Design Standards and additional covenants, conditions and restrictions as more particularly described in Exhibit "C" attached hereto and incorporated herein and on the Record Plan. Any discrepancy between the language contained in the main body of this Declaration including Article I and Article VII hereof and Exhibit "C" on the Record Plan shall be controlled by the language in said Articles, and in the main body of this Declaration.
- G. The Association shall keep correct and complete books and records of accounts, specifying the receipts and expenditures relating to common expenses, together with records showing the allocation, distribution and collection of the common profits, losses, and expenses, among and from the various Owners, and shall provide and maintain minutes of the proceedings of the Board. Such books and records shall be open for inspection by any

Owner, or any representative of any Owner duly authorized in writing at reasonable times and upon written request by such Owner. The Association may charge a reasonable administrative fee for processing such request and for copying and documents or records.

- H. The violation of any provision of this Declaration or the organizational documents of the Association by an Owner, or occupant of the Lot, including an Owner's tenant, vendee, invitee or guest, shall give the Board the right, but not the obligation, in addition to the rights hereinafter set forth in this paragraph to: (a) enter upon a Lot as to which such violation or breach exists, and to summarily abate and remove, at the sole expense of the defaulting Owner, any structure, thing or condition that may exist thereon, contrary to the intent and meaning of the provisions of this Declaration and the organizational documents. In such event, the Board, or its agents, shall not be deemed guilty, in any manner, of trespass; and (b) the Board shall be entitled to enjoin, abate, or remedy by appropriate legal proceedings, either at law or in equity, the continuance of any such breach. The Association may take extraordinary measures such as seeking a temporary restraining order, or injunctive relief, so as to enjoin abate, or remedy, such breach. Any Lot Owner who violates, breaches, or defaults in regard to the provisions of this Declaration and the organizational documents, and for which the Board takes action pursuant to this paragraph, such Lot Owner shall be responsible for the cost and expense incurred by the Association in regard to the enforcement of the provisions of this Declaration and the organizational documents which shall include, but not be limited to, reasonable attorney fees, court costs, and consultant fees. The foregoing may be treated as a Special Lot Assessment, however, such relief and damages may be awarded by a court of competent jurisdiction, or binding arbitration, pursuant to the provisions of this Declaration.
- I. In addition to any other remedies provided in this Declaration, the Declarant, the Association, or any member of the Association, shall have the right to enforce, by any proceeding at law or in equity, all restrictions, conditions, covenants, easements, reservations, liens, assessments and charges set forth herein, or now or hereafter imposed by or through rules and regulations approved by the Association and plat restriction. Failure by Declarant, the Association, or any member of the Association to proceed with such enforcement, shall in no event be deemed a waiver of the rights to enforce at a later date, the original violation or any subsequent violation, nor shall the doctrine of laches or any other statute of limitations bar the enforcement of any such restrictions, conditions, covenant, easement, reservation, lien, assessment or charge.
- J. No covenant, condition, restriction or reservation or easement contained in this Declaration is intended to create, nor shall it be construed as creating, a condition subsequent or a possibility of reverter.
- K. Any notice required or permitted to be given to an Owner or occupant by the Board, or the ARC, pursuant to the conditions of this Declaration shall be deemed when mailed by United States mail, postage prepaid, addressed to that person's last address as it appears on the records of the Association.

- L. The determination by a court of competent jurisdiction that any provision of this Declaration is invalid for any reason shall not effect the validity of any other provision hereof. In such event, the remaining provisions of the Declaration shall be deemed in full force and effect excluding any invalid provision. Additionally, throughout this Declaration where the context so requires, the masculine gender shall be deemed to include the feminine and neutral, and the singular shall include the plural, and vice versa.
- M. The Owner of any Lot shall be responsible for the actions of any occupant, tenant, vendee, invitee, or guest of that Lot in regard to such person's violation of the provisions of this Declaration.

(THE REMAINDER OF THE PAGE LEFT BLANK INTENTIONALLY)

IN WITNESS WHEREOF, the undersigned has caused this instrument to be executed on its behalf,
the _____ day of _____, 2014

CLEMENS DEVELOPMENT CO. INC.

BY: _____

RICHARD M. CLEMENS, PRESIDENT

STATE OF OHIO

COUNTY OF _____. SS:

The foregoing instrument was acknowledged before me this _____ day of _____,
2014 by Richard M. Clemens, President of Clemens Development Co. Inc., an Ohio corporation on behalf
of the corporation.

NOTARY PUBLIC

2567093.1 : 07380 00001

UNION COUNTY NOTES:

GRADING OF THE STORM WATER DETENTION AREAS SHALL NOT BE CHANGED.

MAINTENANCE OF DRAINAGE DITCHES, DETENTION AREAS, AND/OR DRAINAGE SWALES SHALL BE THE RESPONSIBILITY OF THE OWNERS. IF ANY OWNER DAMAGES A DITCH, DETENTION AREA OR SWALE, THAT OWNER SHALL BE RESPONSIBLE FOR THE REPAIR. REPAIRS SHALL BE MADE IMMEDIATELY. EXISTING DRAIN TILES IN THE SUBDIVISION SHALL BE RE-ROUTED SO THAT DRAINAGE ENTERING THE TILES WILL CONTINUE TO FLOW FREELY.

THE LOT OWNER AND HIS SUCCESSORS AND ASSIGNS AGREE TO ASSUME ANY AND ALL DITCH MAINTENANCE CHARGES WHICH ARE ESTABLISHED BY THE UNION COUNTY COMMISSIONERS FOR THIS SUBDIVISION.

NO CONSTRUCTION MAY BEGIN OR BUILDING STARTED WITHOUT THE INDIVIDUAL LOT OWNER OBTAINING ZONING, BUILDING, WATER AND SEWER TAP, AND DRIVEWAY PERMITS. ZONING PERMITS ARE OBTAINED FROM THE TOWNSHIP ZONING INSPECTOR. BUILDING PERMITS ARE OBTAINED FROM THE UNION COUNTY BUILDING REGULATION DEPARTMENT AND DRIVEWAY PERMITS ARE OBTAINED FROM THE UNION COUNTY ENGINEER'S OFFICE. WATER AND SEWER TAP PERMITS ARE OBTAINED FROM THE APPLICABLE SERVICE PROVIDER.

THE LOT OWNER AND HIS SUCCESSORS AND ASSIGNS AGREE TO ASSUME ANY AND ALL SANITARY SEWER AND WATER SERVICE CHARGES WHICH ARE ESTABLISHED BY THE APPLICABLE SERVICE PROVIDER.

ALL CONSTRUCTION SHALL MEET THE REQUIREMENTS OF THE TOWNSHIP, UNION COUNTY, AND OTHER APPLICABLE CODE AUTHORITIES.

DOWNSPOUT DRAINS SHALL NOT BE CONNECTED DIRECTLY TO THE ROADWAY UNDERDRAINS.

WHEN DRIVEWAYS FOR EACH LOT ARE CONSTRUCTED, A MINIMUM 8" DIAMETER STORM PIPE AND GRATE SHALL BE INSTALLED AS A CATCH BASIN IN THE CENTERLINE OF THE ROADWAY DITCH, OVER THE EXISTING STORM LINE, AT THE "HIGH" SIDE OF THE DRIVEWAY. DRIVEWAY CATCH BASINS SHALL BE APPROVED AND INSPECTED BY THE UNION COUNTY ENGINEER'S OFFICE.

GENERAL NOTES:

"OPEN SPACES/Common Areas" AS DESIGNATED AND DELINEATED HEREON SHALL BE OWNED AND MAINTAINED BY AN ASSOCIATION COMPRISED OF OWNERS OF THE FEE SIMPLE TITLES TO LOTS IN WATERFORD ESTATES. ALL "OPEN SPACES" ARE SPECIFICALLY CREATED, IN PART, FOR THE CONSTRUCTION, MAINTENANCE, AND CONTINUED FUNCTION OF DRAINAGE SYSTEMS, CONSERVATION AND LANDSCAPING.

WALKOUT BASEMENTS ON LOTS 1,2,8,9 AND 10 CANNOT BE LOWER THAN 943.0 FEET.

LOT 1 SHALL NOT HAVE DRIVEWAYS ONTO MITCHELL-DEWITT ROAD, AND NO VEHICULAR ACCESS IS PERMITTED ON LOTS 1 THROUGH 10 FROM MITCHELL-DEWITT ROAD.

THE SUBJECT PROPERTY IS CURRENTLY ZONED (PUD) PLANNED UNIT DEVELOPMENT

ALL PLATS SHALL CONTAIN A RESTRICTION THAT NO PERMANENT STRUCTURES OR PLANTINGS, ETC. SHALL BE PERMITTED IN THE EASEMENT AREAS.

FLOOD ZONE INFORMATION:

BASED ON THE INFORMATION SHOWN ON FLOOD MAP, COMMUNITY PANEL 39159C 0390 D WITH AN EFFECTIVE DATE OF 12/16/2008, AS FURNISHED BY THE FEDERAL EMERGENCY MANAGEMENT AGENCY (FEMA), THROUGH THE NATIONAL FLOOD INSURANCE PROGRAM, THE PROPERTY SHOWN HEREON IS LOCATED IN ZONE "X". ZONE "X" DENOTES AN AREA OUTSIDE THE 500 YEAR FLOOD PLAIN.

YARD SETBACKS: (UNLESS OTHERWISE NOTED)

FRONT YARD SETBACK: 30'
REAR YARD SETBACK: 40'
SIDE YARD SETBACK: 7.5'
SETBACK FROM COMMON AREAS: 15'

BASIS OF BEARING:

THE BASIS OF BEARING IS THE OHIO STATE PLANE COORDINATE SYSTEM, OHIO SOUTH ZONE, NAD83 (CORS), BEING THE CENTERLINE OF MITCHELL-DEWITT ROAD, S 63°18'48" E.

COVENANTS, RESTRICTIONS AND EASEMENTS:

ALL OTHER EASEMENTS SHOWN HEREON BUT NOT SPECIFICALLY DESCRIBED ABOVE SHALL BE SET FORTH IN DECLARATION OF COVENANTS, RESTRICTIONS AND EASEMENTS FOR WATERFORD ESTATES, JEROME TOWNSHIP, OHIO, RECORDED IN OFFICIAL RECORD BOOK _____ PAGE _____, UNION COUNTY, OHIO.

CERTIFICATION:

THE ACCOMPANYING PLAT REPRESENTS A SUBDIVISION OF LAND IN VIRGINIA MILITARY SURVEY 7181, JEROME TOWNSHIP, UNION COUNTY, OHIO. THE TRACT HAS AN AREA OF 1.787 ACRES IN STREETS AND RIGHT-OF-WAY, 6.553 ACRES IN LOTS AND 2.421 ACRES IN "COMMON AREAS" MAKING A TOTAL OF 10.761 ACRES.


ALL MEASUREMENTS ARE IN FEET AND DECIMALS OF A FOOT.

ALL MEASUREMENTS ON CURVES ARE ARC DISTANCES.

ALL DIMENSIONAL DETAILS ARE CORRECT

I HEREBY CERTIFY THAT THE ACCOMPANYING PLAT IS A CORRECT REPRESENTATION OF WATERFORD ESTATES AS SURVEYED AUGUST 2014, PERFORMED BY PHILIP C. BRUMBAUGH AND THAT THE MONUMENTS SHOWN HEREON WILL BE PLACED BY THE COMPLETION DATE OF THE PLAT OR PRIOR TO THE SALE OF EACH LOT, WHICHEVER OCCURS FIRST.

PREPARED BY:



1105 SOUTH MIAMI STREET
WEST MILTON, OHIO 45383
PH (937) 698-3000
FAX (937) 698-3928

PHILIP C. BRUMBAUGH
OHIO REGISTERED
PROFESSIONAL SURVEYOR #5057

WATERFORD ESTATES

VIRGINIA MILITARY SURVEY 7181

JEROME TOWNSHIP, UNION COUNTY, OHIO

FINAL PLAT

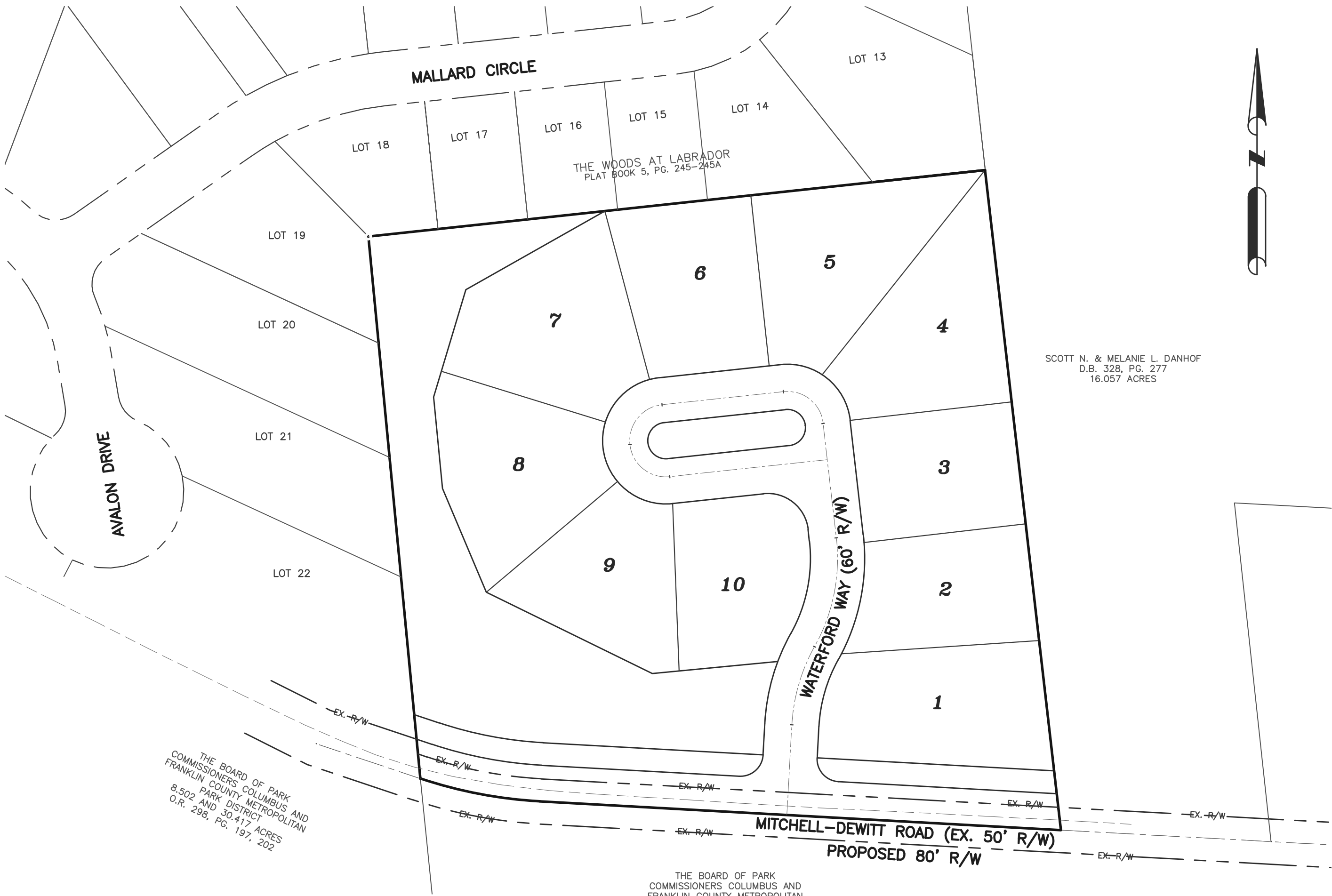
MAY 17, 2016

10.761 ACRES



VICINITY MAP

NOT TO SCALE



BACKGROUND MAP

SCALE 1" = 100'

DEVELOPER INFORMATION:

CLEMENS DEVELOPMENT COMPANY
6730 LITTLE SUGARCREEK ROAD
DAYTON, OHIO 45440
TELEPHONE: 937-545-3232

DESCRIPTION:

SITUATE IN THE STATE OF OHIO, COUNTY OF UNION, TOWNSHIP OF JEROME AND BEING PART OF VIRGINIA MILITARY SURVEY NUMBER 7181, CONTAINING 10.761 ACRES, MORE OR LESS, BEING ALL OF THE 10 ACRE TRACT CONVEYED TO CLEMENS DEVELOPMENT, CO. IN INSTRUMENT NUMBER 201406120003865, ALL RECORDS HEREIN OF THE RECORDER'S OFFICE, UNION COUNTY, OHIO.

BEING ALL OF PARCEL NUMBER 1700260190000 AND MAP NUMBER 136-00-00-096.00

EASEMENTS ARE DEDICATED WHERE INDICATED ON THE PLAT FOR THE CONSTRUCTION, OPERATION, AND MAINTENANCE OF ALL PUBLIC AND PRIVATE UTILITIES, ABOVE AND BENEATH THE SURFACE OF THE GROUND AND WHERE NECESSARY FOR THE CONSTRUCTION AND MAINTENANCE OF SERVICE CONNECTIONS TO ALL ADJACENT LOTS AND LANDS AND FOR STORM WATER DRAINAGE. NO PERMANENT STRUCTURES, OR PLANTINGS, ETC., SHALL BE PERMITTED IN THE EASEMENT AREA.

DEDICATION:

KNOW ALL MEN BY THESE PRESENT THAT _____, OWNER OF THE LAND INDICATED ON THE ACCOMPANY PLAT, HAVE AUTHORIZED THE PLATTING THEREOF AND DO HEREBY DEDICATE THE ROADS AND EASEMENTS TO THE PUBLIC USE FOREVER.

SIGNED AND ACKNOWLEDGED IN THE PRESENCE OF:

WITNESSES	OWNER: CLEMENS DEVELOPMENT COMPANY
_____	RICHARD M. CLEMENS PRESIDENT, CLEMENS DEVELOPMENT COMPANY

BEFORE ME, A NOTARY PUBLIC IN AND FOR SAID COUNTY, CAME RICHARD M. CLEMENS FOR THE SAID CLEMENS DEVELOPMENT COMPANY, WHO ACKNOWLEDGES THE SIGNING OF THE FOREGOING INSTRUMENT TO BE THEIR VOLUNTARY ACT AND DEED FOR THE USES AND PURPOSES THEREIN EXPRESSED.

IN WITNESS WHEREOF, I HAVE HEREUNTO SET MY AND AND AFFIXED MY OFFICE SEAL ON THIS ____ DAY OF _____, 2016.

MY COMMISSION EXPIRES _____ NOTARY PUBLIC, STATE OF OHIO

SIGNED AND ACKNOWLEDGED IN THE PRESENCE OF:

WITNESSES	_____
_____	MINSTER BANK, LEINHOLDER

BEFORE ME, A NOTARY PUBLIC IN AND FOR SAID COUNTY, CAME _____ FOR THE SAID MINSTER BANK, WHO ACKNOWLEDGES THE SIGNING OF THE FOREGOING INSTRUMENT TO BE THEIR VOLUNTARY ACT AND DEED FOR THE USES AND PURPOSES THEREIN EXPRESSED.

IN WITNESS WHEREOF, I HAVE HEREUNTO SET MY AND AND AFFIXED MY OFFICE SEAL ON THIS ____ DAY OF _____, 2016.

MY COMMISSION EXPIRES _____ NOTARY PUBLIC, STATE OF OHIO

UNION COUNTY SIGNATURES:

REVIEWED THIS ____ DAY OF _____, 2016 CHAIRMAN, JEROME TOWNSHIP TRUSTEES

APPROVED THIS ____ DAY OF _____, 2016 UNION COUNTY ENGINEER

APPROVED THIS ____ DAY OF _____, 2016 UNION COUNTY HEALTH DEPARTMENT

APPROVED THIS ____ DAY OF _____, 2016 LOGAN-UNION-CHAMPAIGN REGIONAL PLANNING COMMISSION

APPROVED THIS ____ DAY OF _____, 2016 _____

UNION COUNTY COMMISSIONERS

TRANSFERRED THIS ____ DAY OF _____, 2016 UNION COUNTY AUDITOR

FILED FOR RECORD THIS ____ DAY OF _____, 2016 AT _____M

RECORDED THIS ____ DAY OF _____, 2016 IN PLAT CABINET ____ SLIDE _____

UNION COUNTY RECORDER

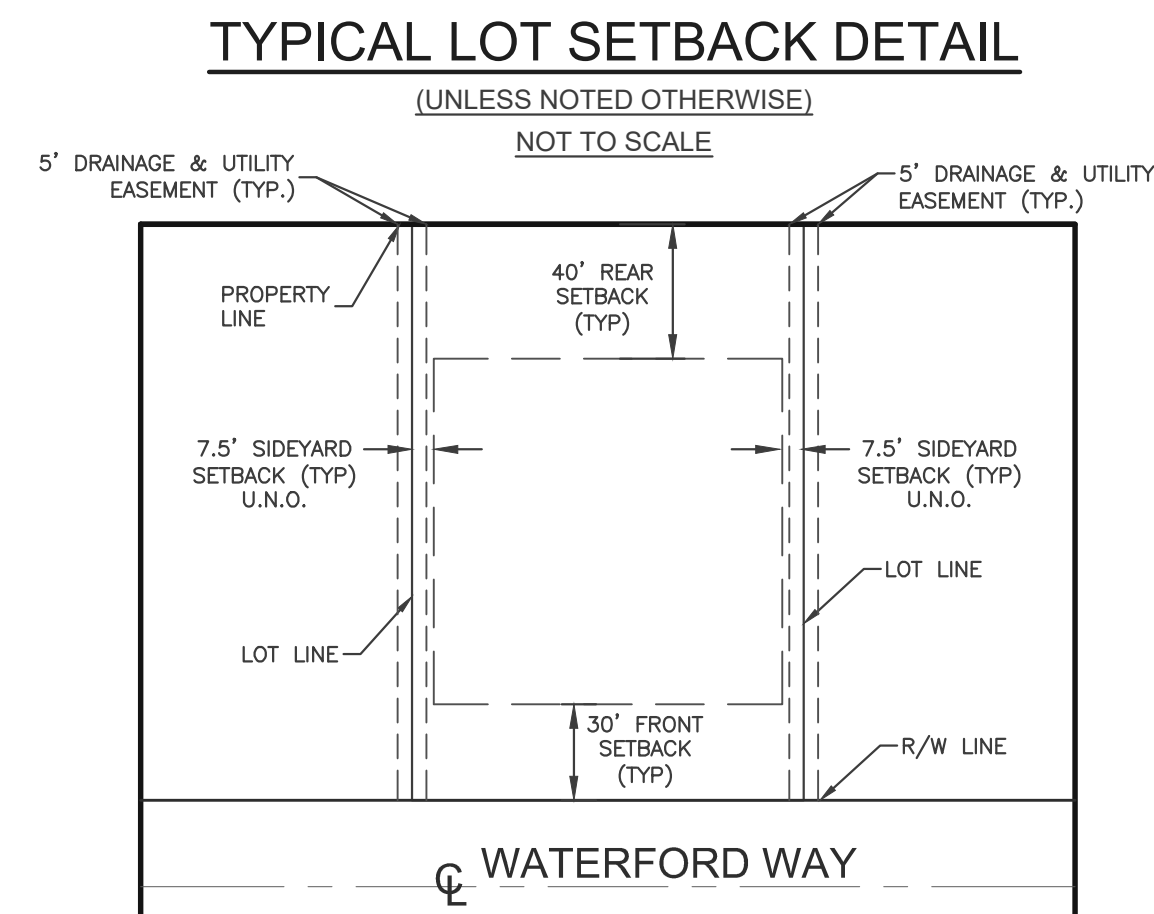
MAY 17, 2016
10.761 ACRES

CURVE TABLE

CURVE	RADIUS	ARC LENGTH	CHORD LENGTH	CHORD BEARING	DELTA ANGLE
C1	25.00'	39.27'	35.36'	N 41°51'14" W	90°00'00"
C2	170.00'	77.23'	76.57'	N 16°09'40" E	26°01'48"
C3	230.00'	7.51'	7.51'	S 28°14'25" W	1°52'16"
C4	125.00'	127.34'	125.71'	N 11°26'41" E	31°43'12"
C5	230.00'	8.60'	8.60'	S 05°29'12" E	2°08'34"
C6	70.00'	61.00'	59.09'	N 31°31'25" W	49°55'52"
C7	70.00'	48.46'	47.50'	S 76°19'15" E	39°39'49"
C8	70.00'	10.69'	10.68'	S 79°28'27" W	8°44'46"
C9	70.00'	70.77'	67.80'	N 46°08'08" E	57°55'52"
C10	70.00'	70.06'	67.17'	N 11°30'07" W	57°20'39"
C11	70.00'	68.39'	65.70'	S 68°09'48" E	55°58'43"
C12	45.00'	70.37'	63.41'	S 51°21'19" E	89°35'41"
C13	170.00'	106.02'	104.31'	N 11°18'32" E	35°44'02"
C14	230.00'	34.25'	34.22'	N 24°54'37" E	8°31'54"
C15	463.89'	124.27'	123.90'	S 79°10'46" E	15°20'57"
C16	25.00'	39.27'	35.36'	N 48°08'46" E	90°00'00"
C17	230.00'	70.24'	69.97'	N 11°53'43" E	17°29'54"
C18	200.00'	90.86'	90.08'	N 16°09'40" E	26°01'48"
C19	200.00'	124.74'	122.72'	N 11°18'32" E	35°44'02"
C20	40.00'	62.55'	56.37'	N 51°21'19" W	89°35'41"
C21	40.00'	62.83'	56.57'	N 38°50'50" E	90°00'00"
C22	40.00'	62.83'	56.57'	N 51°09'10" W	90°00'00"
C23	503.89'	134.99'	134.59'	N 79°10'46" W	15°20'59"
C24	230.00'	104.49'	103.59'	N 16°09'40" E	26°01'48"
C25	70.00'	219.91'	140.00'	N 06°09'10" W	180°00'00"
C26	70.00'	109.46'	98.64'	S 51°21'19" E	89°35'41"
C27	230.00'	143.45'	141.13'	N 11°18'32" E	35°44'02"
C28	20.00'	62.83'	40.00'	S 06°09'10" E	180°00'00"
C29	20.00'	31.27'	28.18'	S 51°21'19" E	89°35'41"
C30	20.00'	31.56'	28.38'	S 38°38'41" E	90°24'19"
C31	438.89'	117.58'	117.22'	S 79°10'46" E	15°20'57"

LINE TABLE

LINE	BEARING	DISTANCE
L1	N 71°30'17" W	28.92'
L2	S 71°30'17" E	17.79'
L3	S 33°00'53" E	33.67'
L4	S 03°08'46" W	38.25'
L5	N 86°51'14" W	25.00'
L6	S 03°08'46" W	38.81'
L7	N 86°51'14" W	246.76'



NOTES:

THERE IS A 5' DRAINAGE & UTILITY EASEMENT ON EACH SIDE LOT UNLESS OTHERWISE NOTED AND A 20' FRONT UTILITY EASEMENT ALONG EACH FRONT LOT LINE UNLESS OTHERWISE NOTED.

ALL PLATS SHALL CONTAIN A RESTRICTION THAT NO PERMANENT STRUCTURES OF PLANTS, ETC. SHALL BE PERMITTED IN THE EASEMENT AREAS.



SCALE 1" = 80'

THE BASIS OF BEARING IS THE
OHIO STATE PLANE COORDINATE
SYSTEM, OHIO SOUTH ZONE,
NAD83 (CORS), BEING THE
CENTERLINE OF MITCHELL-DEWITT
ROAD, S 63°18'48" E.

WATERFORD ESTATES SHEET 2 OF 2

WATERFORD ESTATES RECORD PLAN
LOCATED IN JEROME TOWNSHIP, UNION COUNTY, OHIO



BRUMBAUGH
ENGINEERING &
SURVEYING, LLC

1105 SOUTH MIAMI STREET
WEST MILTON, OHIO 45383
PH (937) 698-3000
FAX (937) 698-3928



**County Engineer
Environmental Engineer
Building Department**
233 W. Sixth Street
Marysville, Ohio 43040
P 937. 645. 3018
F 937. 645. 3161
www.co.union.oh.us/engineer

Marysville Operations Facility
16400 County Home Road
Marysville, Ohio 43040
P 937. 645. 3017
F 937. 645. 3111

Richwood Outpost
190 Beatty Avenue
Richwood, Ohio 43344

June 2, 2016

Public Service with integrity

Bradley Bodenmiller
LUC Regional Planning Commission
Box 219
East Liberty, Ohio 43319

Re: Final Plat Review
Waterford Estates

Bradley,

We have completed our review for the above final plat, received by our office on May 23, 2016. The construction drawings have been approved by our office. Construction work has commenced at the site, but has not yet been completed, so we have required a performance bond for the cost of the remaining subdivision improvements. That performance bond has not yet been received by our office. In addition, we have the following comments:


1. Please revise the dedication note on the title sheet to read as follows: *"Rights-of-way for public streets and roads herein dedicated to public use are hereby approved this ____ day of _____, 20____ for the County of Union, State of Ohio. Street improvements within said dedicated rights-of-way shall not be accepted for public use unless and until construction is completed and accepted as such by Union County. In addition, street improvements within said dedicated rights-of-way shall not be accepted for public maintenance until the maintenance period transpires and the street improvements are accepted for public maintenance by Union County."*
2. Provide definitions for all easement types on the title sheet, including all permitted uses of easement (water, sanitary, cable, phone, electric, etc.).

Due to the lack of an approved performance bond for the outstanding work, at this time we recommend denial of the final plat. Should you have any questions or concerns, feel free to contact me at (937) 645-3165.

Sincerely,

Bill Narducci, P.E.
Engineering Manager
Union County Engineer

Cc: Luke Sutton, Union County Engineer's Office (via email)
Aaron Smith, Union SWCD (via email)



Jerome Township
Union County, Ohio

9777 Industrial Parkway
Plain City, Ohio 43064
Office (614) 873-4480
Fax (614) 873-8664

Jerome Township Zoning Office

June 3, 2016

Bradley J. Bodenmiller
LUC Regional Planning Commission
9676 E. Foundry
East Liberty, Ohio 43319

RE.: Waterford Estates – Final Plat

Dear Brad,

The zoning office has reviewed the amended Final Plat for Waterford Estates as forwarded by LUC on May 23, 2016. The plan appears to be in compliance with the Development approved by the Zoning Commission and Trustees and on file with the Zoning Office and the Zoning office has no issues to report with the Plat as filed with the exception of a minor concern which can hopefully be resolved with the applicant by the LUC. Throughout the zoning process the Zoning Commission was quite clear regarding the intent to preserve the existing trees to the extent possible. To this end the township even recommended reducing the front yard setback so that homes, and subsequent lot grading, would not have to be pushed back into the existing tree line, and had the following language included within the development text:

“No trees shall be removed from the areas on each lot between the rear yard setback and the rear property line, except for dead, dying or diseased trees, or as provided below to accommodate permitted accessory uses and/or structures.”

In regards to the Final Plat as proposed, it is the location of the drainage easement adjacent to the property line which gives the township pause as it would seem to indicate that the desire is to push the lot drainage closer to the rear property line and that grading, and or sewer installation, is anticipated within this tree line. The township would like to see the applicant respect the wishes of the township, and the requirements of the development text, and move the proposed lot drainage outside of the tree line as originally discussed and approved.

As always, my review is limited to the zoning related items only and the township defers to the expertise of the Union County Engineers office in regards to all traffic and engineering related items. Please feel free to give me a call if you have any additional questions regarding this letter.

Respectfully,

Gary Smith
Jerome Township Zoning Officer



Engineering, Planning and Zoning
City Hall, 209 South Main Street
Marysville, Ohio 43040-1641
(937) 645-7350
FAX (937) 645-7351
www.marysvilleohio.org

June 2, 2016

Bradley J. Bodenmiller
LUC Regional Planning Commission
9676 East Foundry
East Liberty, OH 43319

**Subject: Waterford Estates
Final Plat Comment Letter #1**

The City of Marysville has reviewed the proposed water and sanitary system for the Waterford Estates development and recommends approving the Final Plat upon addressing the following comments pertaining to the easement delineations.

Sheet 1/2:

1. Please delineate and define the proposed terms of the U.R.E Utility Easement. Please include water and sanitary systems within the designated easement. Or provide a separate easement.
2. Please include "for the construction, maintenance, and continued function of water and sanitary utilities" within the "Open Spaces/Common Areas" in the General Notes section.

Please contact us if you need additional clarification or wish to discuss these comments further.

Sincerely,

Kyle Hoyng, P.E.
Utility Engineer

cc. Jeremy Hoyt, P.E. (City of Marysville)
Mike Andrako, P.E. (City of Marysville)
Scott Sheppard (City of Marysville)
Rich Felton (City of Marysville)

Brad Bodenmiller

From: Andrew.Hurst@dot.ohio.gov
Sent: Wednesday, June 1, 2016 2:28 PM
To: Brad Bodenmiller
Cc: Thomas.Slack@dot.ohio.gov
Subject: Waterford Estates and Eversole Run Plat Comments

Brad,


We have no comments on either of these plats.

Thanks,
Drew

Andrew Hurst, P.E.
Transportation Engineer
Ohio Department of Transportation District 6
400 E. William St.
Delaware, OH 43015
(740) 833-8345
Andrew.Hurst@dot.ohio.gov



15461 US Route 36 • PO Box 393 • Marysville, OH 43040-0393
(937) 642-1826 • (800) 642-1826 • Fax (937) 644-4239
www.ure.com

Your Touchstone Energy® Cooperative 

June 2, 2016

Bradley Bodenmiller
LUC Regional Planning Commission
9676 E. Foundry Street
East Liberty, OH 43319

RE: Waterford Estates – Final Plat

Brad,

Union Rural Electric Cooperative has reviewed sheet 1 and 2 of the Waterford Estates Final Plat that was received 05/23/16. Noted easement restrictions and designated easement areas for electric facilities are acceptable.
UREC has no additional comments.

Respectfully,

Ron Rockenbaugh
Manager of Engineering Services
Union Rural Electric Cooperative, Inc.
PO Box 393
15461 US Route 36
Marysville, Ohio 43040
Direct: (937) 645-9241



Staff Report – Jerome Township Zoning Amendment

Applicant:	Jerome Township Board of Trustees c/o Township Zoning Clerk, Anita Nicol 9777 Industrial Parkway Plain City, OH 43064
Request:	The Board of Trustees initiated an amendment to the text of the Zoning Resolution. The amendment replaces a section of the swimming pool requirements for private residences.
Location:	Jerome Township is in Union County.

Staff Analysis:	<p>Jerome Township Comprehensive Plan</p> <p>LUC staff appreciates requiring a swimming pool barrier in the interest of public safety and providing flexibility to property owners allowing a fence/wall or a power safety cover.</p> <p>The proposed language is generally different from LUC's model language in two ways. LUC staff is not opposed to varying from the model language, but believes the language should be reworked.</p> <ul style="list-style-type: none">○ Power safety cover is undefined. A definition would provide a common understanding and better ensure that the Township's intent behind the term is met.○ The proposed amendment refers to the State of Ohio, Union County Building Code, the Residential Building Code of Ohio, and all other applicable codes. While this seems to provide a safeguard for the Township, those codes may not provide additional safety protections. For example, swimming pools are not necessarily within the scope of the Residential Code of Ohio. <p>Since the Township is interested in updating its swimming pool regulations, LUC staff would be happy to work with the Township and the Prosecutor's Office to update the swimming pool regulations. Although it would not change this recommendation, those meetings could conceivably happen before the Zoning Commission hearing on 06-27-2016 and would allow more time for research and reworking the language of the proposal.</p>
------------------------	---



Logan-Union-Champaign regional planning commission

Staff Report – Jerome Township Zoning Amendment

	Union County Prosecutor The proposed amendment was forwarded to the Prosecutor's Office for comment. Any comments received by LUC between now and the LUC meeting on 06-09-2016 should be incorporated in this staff analysis.
Staff Recommendations:	Staff recommends <i>DENIAL</i> of the proposed zoning amendment based on the above staff analysis.
Z&S Committee Recommendations:	



Logan-Union-Champaign regional planning commission

Director: Dave Gulden

Zoning Text Amendment Checklist

Date: May 18, 2016

Township: Jerome

Amendment Title: 645.03 (1)(c)

Notice: Incomplete Amendment requests **will not** be processed by our office. LUC Regional Planning Commission will return them to the requestor, stating the reason the amendment was not accepted.

Each Zoning Text Amendment change must be received in our office along with a cover letter, explaining the proposed zoning text change (s). All items listed below must be received **no later than 10 days** before the next scheduled LUC Regional Planning Commission Executive Board Meeting (second Thursday of every month). It is recommended that a person who is able to provide further information on the amendment attend the Zoning and Subdivision Committee meeting to answer any additional questions that may arise.

Required Item:	Completed by Requestor:	Received by LUC:
Cover Letter & Checklist	<input checked="" type="checkbox"/>	<input type="checkbox"/>
Date of Request (stated in cover letter)	<input checked="" type="checkbox"/>	<input type="checkbox"/>
Description of Zoning Text Amendment Change (s)	<input checked="" type="checkbox"/>	<input type="checkbox"/>
Date of Public Hearing (stated in cover letter)	<input checked="" type="checkbox"/>	<input type="checkbox"/>
Township Point of Contact and contact information for zoning amendment (stated in cover letter)	<input checked="" type="checkbox"/>	<input type="checkbox"/>
Attachment of Zoning Text Amendment with changes highlighted or bolded	<input checked="" type="checkbox"/>	<input type="checkbox"/>
Copy of current zoning regulation, or section to be modified for comparison	<input checked="" type="checkbox"/>	<input type="checkbox"/>
Non-LUC Member Fee, If applicable	<input type="checkbox"/>	<input type="checkbox"/>

Additionally, after final adoption regarding this zoning text amendment, please provide LUC with a letter stating the results of the Trustees vote, along with a copy of the adopted language.

Please see reverse side for a timeline of the Township Zoning Amendment Process, per ORC 519.12

9676 E. Foundry St, PO Box 219
East Liberty, Ohio 43319

• Phone: 937-666-3431 • Fax: 937-666-6203
• Email: luc-rpc@lucplanning.com • Web: www.lucplanning.com

Jerome Township Zoning Commission

Anita Nicol
Clerk

9777 Industrial Parkway
Plain City, Ohio 43064

Office: 614) 873-4480 x102
Fax: (614) 873-8664

May 18, 2016

David M. Gulden, Director
L.U.C. Regional Planning Commission
Box 219
East Liberty, Ohio 43319

Dear David Gulden:

This letter is to inform you of a proposed change to the Jerome Township Zoning Resolution and to initiate a proposed amendment to sections 645.03(1) (c) of the Jerome Township Zoning Resolution, being application # 16-ZA-8 and to read as follows:

Old Section 645.03 (1)(c)

c) The swimming pool or the entire rear yard on which it is located shall be walled or fenced to prevent uncontrolled access by children from the street or from adjacent properties. Said fence or wall shall not be less than 48 inches in height and shall be maintained in good condition with a self-closing gate and self-closing lock. In addition the construction of such fence or wall shall be consistent with all other aspects of this Resolution and the requirements of the Union County Building Code and the Residential Building Code of Ohio and all other applicable codes.

Amend Section 645.03 (1)(c) to read:

To prevent uncontrolled access to the pool from the street or from adjacent properties, the private swimming pool shall be secured as required by Ohio law through the installation of either a power safety cover meeting the requirements of the State of Ohio, or, a pool security fence or wall. A fence or wall used for this purpose shall not be less than 48 inches in height and shall be maintained in good condition with a self-closing gate and self-closing lock. In addition, the pool safety cover, or the construction of such fence or wall, shall be consistent with all other aspects of this Resolution, the requirements of the Union County Building Code, the Residential Building Code of Ohio, and all other applicable codes.

The Jerome Township Zoning Commission will hold a public hearing on this proposed amendment at 7pm on Monday June 27, 2016 at the Jerome Township Hall, 9777 Industrial Parkway, Plain City, Ohio 43064.

The Zoning Commission would like your comments regarding this proposed amendment before the public hearing date.

If you need further information, please feel free to contact me.

Sincerely yours,

Anita Nicol
Jerome Township Zoning Clerk

greater than three (3) acres but less than four (4) acres	2160 square feet	25 feet
Equal to or greater than four (4) acres but less than five (5) acres	2880 square feet	30 feet
Five (5) or more acres (non-agricultural)	3600 square feet	35 feet

645.03 Swimming Pools as Accessory Uses or Structures

Swimming pools, not including farm ponds, shall be any pool, lake, or open tank not located within a completely enclosed building and containing or normally capable of containing water to a depth at any point greater than twenty-four (24) inches. Swimming pools, exclusive of portable swimming pools with a diameter less than 12 feet or with an area of less than 100 square feet, may be allowed in any residential zoning district or commercial zoning district as an accessory use permitted by this Resolution subject to compliance with the following regulations:

1. **Private Residential Swimming Pools** - In all Zoning Districts where residential uses are permitted the following regulations for swimming pools shall apply:
 - a) The swimming pool is intended and is to be used solely for the enjoyment of the occupants of the dwelling unit on the property on which it is located.
 - b) The swimming pool is an accessory use of the property on which it is located. It may not be located in front of the principal residence and may not be located, including any walks, paved areas, or accessory structures adjacent thereto, within the required side or rear yard setback of the zoning district.
 - c) The swimming pool or the entire rear yard on which it is located shall be walled or fenced to prevent uncontrolled access by children from the street or from adjacent properties. Said fence or wall shall not be less than 48 inches in height and shall be maintained in good condition with a self-closing gate and self-closing lock. In addition the construction of such fence or wall shall be consistent with all other aspects of this Resolution and the requirements of the Union County Building Code and the Residential Building Code of Ohio and all other applicable codes.

Note: The text, images and diagrams in this highlighted area are for clarification and explanation purposes only. See Section 135

FISCAL OFFICER CERTIFICATION

Jerome Township, Union County Ohio,

Resolution # 16-068

On May 16th, 2016, the trustees passed a Resolution to initiate the process of amending the text of the Jerome Township Zoning Resolution, Section 645.03 (1)(c) to read:

"To prevent uncontrolled access to the pool from the street or from adjacent properties, the private swimming pool shall be secured as required by Ohio law through the installation of either a power safety cover meeting the requirements of the State of Ohio, or, a pool security fence or wall. A fence or wall used for this purpose shall not be less than 48 inches in height and shall be maintained in good condition with a self-closing gate and self-closing lock. In addition, the pool safety cover, or the construction of such fence or wall, shall be consistent with all other aspects of this Resolution, the requirements of the Union County Building Code, the Residential Building Code of Ohio, and all other applicable codes.";

and to forward such amendment to the Jerome Township Zoning Commission for public hearing and consideration.

I, Robert Caldwell, Fiscal Officer of Jerome Township, Union County, Ohio do hereby certify that the foregoing is taken and copied from the Record of the Proceedings of said Jerome Township; that the same has been compared by me with the Resolution on said Record and that it is a true and correct copy thereof and further that I am duly authorized to make this certification.

Witness my signature, this 3rd day of June, 2016.



Robert Caldwell, Fiscal Officer

greater than three (3) acres but less than four (4) acres	2160 square feet	25 feet
Equal to or greater than four (4) acres but less than five (5) acres	2880 square feet	30 feet
Five (5) or more acres (non-agricultural)	3600 square feet	35 feet

645.03 Swimming Pools as Accessory Uses or Structures

Swimming pools, not including farm ponds, shall be any pool, lake, or open tank not located within a completely enclosed building and containing or normally capable of containing water to a depth at any point greater than twenty-four (24) inches. Swimming pools, exclusive of portable swimming pools with a diameter less than 12 feet or with an area of less than 100 square feet, may be allowed in any residential zoning district or commercial zoning district as an accessory use permitted by this Resolution subject to compliance with the following regulations:

1. **Private Residential Swimming Pools** - In all Zoning Districts where residential uses are permitted the following regulations for swimming pools shall apply:
 - a) The swimming pool is intended and is to be used solely for the enjoyment of the occupants of the dwelling unit on the property on which it is located.
 - b) The swimming pool is an accessory use of the property on which it is located. It may not be located in front of the principal residence and may not be located, including any walks, paved areas, or accessory structures adjacent thereto, within the required side or rear yard setback of the zoning district.
 - c) The swimming pool or the entire rear yard on which it is located shall be walled or fenced to prevent uncontrolled access by children from the street or from adjacent properties. Said fence or wall shall not be less than 48 inches in height and shall be maintained in good condition with a self-closing gate and self-closing lock. In addition the construction of such fence or wall shall be consistent with all other aspects of this Resolution and the requirements of the Union County Building Code and the Residential Building Code of Ohio and all other applicable codes.

Note: The text, images and diagrams in this highlighted area are for clarification and explanation purposes only. See Section 135

- d) Temporary swimming pools are permitted in rear yards only if less than 12' in diameter and are only allowable from May 15th through September 15th.
- 2. **Multi-Family Swimming Pools** - A pool that is located within and designed to service specifically a multi-family development shall be permitted as an accessory use or structure irrespective of whether or not such pool is owned or operated by a homeowners association. A private pool designed to service specifically a multi-family development shall be subject to the same yard requirements as listed for principal structures in that district. Such pool shall be constructed and fenced or enclosed in accordance with the requirements of this Resolution, the Union County Building Code, the Ohio Building Code, and all other applicable Codes or requirements.
- 3. **Community or Club Swimming Pools** - Where permitted by the appropriate Commercial or Recreational district, a community or club swimming pool shall be subject to the following requirements:
 - a) The pool is intended for the use and enjoyment of the members and families, and guests of members of the association or club under whose jurisdiction the pool is operated.
 - b) Such pool shall be constructed and fenced or enclosed in accordance with the requirements of this Resolution, the Union County Building Code, the Ohio Building Code, and all other applicable Codes or requirements. Such wall or fence shall not be less than six (6) feet in height and access to such pool shall be adequately controlled by a self-closing gate and self-closing lock.
 - c) The pool and all accessory structures to include decks or areas used by bathers shall not be closer than fifty (50) feet to any property line.

645.05 Granny Flats

Where specified within residential zoning districts, Granny Flats may be permitted as a conditional use in association with a principal use or structure provided that the following standards are met:

- 1. The property owner shall live on-site, and the granny flat shall be subservient to the principal use of the property as a dwelling.
- 2. Size of granny flat or handicapped accessible suite: 600 square feet of floor area minimum, 816 square feet of floor area maximum.
- 3. Shall maintain a single-family residential appearance that blends with the principal structure and the neighborhood. An architectural rendering and floor plan shall be provided to and approved by the Board of Zoning Appeals.

Note: The text, images and diagrams in this highlighted area are for clarification and explanation purposes only. See Section 135



Zoning & Subdivision Committee
Thursday, June 9, 2016

The Zoning and Subdivision Committee met in regular session on Thursday, June 9, 2016 at 12:34 pm at the LUC East Liberty Office. Zoning & Subdivision Committee Members were in attendance as follows: Brad Bodenmiller, Tyler Bumbalough, Wes Dodds, Chad Flowers, Dave Gulden, Heather Martin, Steve McCall, Bill Narducci, Vince Papsidero, Tom Scheiderer, and Andy Yoder. Absent members include: Scott Coleman, Charles Hall, and Jeff Stauch.

Guests included: Justin Wollenberg, Terrain Evolution; John Brose, Perry Township; John Brumbaugh, Brumbaugh Engineering & Surveying LLC.

Wes Dodds chaired the Zoning & Subdivision Committee Meeting.

Andy Yoder moved a motion to approve the minutes from the May 12, 2016 meeting as written and Steve McCall seconded. All in favor.

1. Review of Jerome Village ERN-6.1 Final Plat (Union County)– Staff Report by Brad Bodenmiller
 - Brad Bodenmiller – Comments were received from Jerome Township yesterday. The Zoning Inspector noted the proposal appears to be compliant with zoning. Also, the UCE's Office emailed confirmation that the performance bond was accepted and approved by the Commissioners. Those two outstanding items were the reason for staff recommendation of denial. The other comments from LUC and reviewing agencies were addressed by the applicant on the Final Plat mylar.
 - Andy Yoder moved a motion to recommend approval of the Jerome Village ERN-6.1 Final Plat with the condition that all minor technical items raised by LUC staff and reviewing agencies shall be incorporated into the Final Plat mylar and Bill Narducci seconded. All in favor.
2. Review of Waterford Estates Final Plat (Union County) – Staff Report by Brad Bodenmiller
 - Brad Bodenmiller – Comments were received from Jerome Township yesterday. The Township was concerned that construction of a drainage swale in the northeast corner of the property would result in removal of trees. The developer proposed revising the drainage easement to read drainage and tree preservation easement. The Zoning Inspector noted that would be acceptable as long as it insures preservation of the trees. The UCE's Office emailed confirmation that the performance bond was



Logan-Union-Champaign regional planning commission

Director: Dave Gulden, AICP

accepted and approved by the Commissioners. Those two items were the reason for the staff recommendation of denial.

- Brad Bodenmiller – The developer has been in conversations with the UCE, City, and URE regarding those reviewing agency comments about defining easements.
- Bill Narducci – The comments that came from URE were more specific regarding what can or can't be done in an easement. Originally the intent we wanted to convey was that the easement is for whatever use is needed, the right holder of that easement has the ability to relocate something like landscaping. URE wanted that struck out as well as something specific about their transformer, in particular language regarding underground mounted transformers which they don't have. The Township's concern was that on the northeast of the development, there was some concerns that the trees were going to be removed. The compromise was to put a tree preservation easement back in the area.
- Andy Yoder – If they meet the requirements for green space/open space, how can they dictate what trees to save. Is there another document?
 - Brad Bodenmiller – Part of the PUD language says save a certain number of mature trees.
- John Brumbaugh – I've gotten the easements worked out and have a working document; I think we're pretty good.
 - Dave Gulden – When do you think a mylar would be ready?
 - Bill Narducci – The last copy I saw, it had all the issues addressed with a small typo. It didn't change the intent; it was a minor issue. It shouldn't take long.
 - John Brumbaugh – I was prepared to print it out but I wanted to get everything looking good on the mylar.
 - Bill Narducci – The way the submittal process is set-up; we get the plat 2 weeks before comments are due. We have our manager run a boundary check; we review easements; and the comments regarding labeling, description of easements, etc. Sometimes we don't get a copy back in time at the meeting. It creates an issue because before Dave signs off we need to make sure all the comments are taken care of. In my opinion, it's the nature of the way the system is set up. John sent me a .pdf copy of the final plat and all I saw was a typo. As long as that's submitted and it's printed out for signature, I don't have a problem with it.
 - John Brumbaugh – I've literally been working on it all week to get it to this meeting on time. I've sent Bill a .pdf copy and then rushed here to get to the meeting.
 - Steve McCall – This is typical of how we handled most plats.

9676 E. Foundry St, PO Box 219
East Liberty, Ohio 43319

• Phone: 937-666-3431 • Fax: 937-666-6203
• Email: luc-rpc@lucplanning.com • Web: www.lucplanning.com



Logan-Union-Champaign regional planning commission

Director: Dave Gulden, AICP

- Wes Dodds – We’ve approved plats with minor technical changes in the past.
 - Bill Narducci moved a motion to recommend approval of the Waterford Estates Final Plat with the small typo corrected and confirmation that it’s the approved version and Steve McCall seconded. All in favor.
- 3. Review of Jerome Township Zoning Amendment (Union County) – Staff Report by Brad Bodenmiller
 - Chad Flowers – The Building Code and State Codes supersede the local code; you can’t break those regulations.
 - Brad Bodenmiller – I looked at the residential code and it doesn’t have anything specific about safety covers. There is a technical memo from the Board of Building Standards that noted swimming pools are intentionally outside its scope.
 - Bill Narducci – The residential code had an appendix that wasn’t published. We’re not forced to regulate it; we don’t have to but we do. We require fences or walls for pools. If a wall of your house serves as part of the barrier, you are also required to have an alarm or a safety cover. The code doesn’t define safety cover but it gives you somewhere to reference it. We need to reference that section instead of spelling out something it entails.
 - Tyler Bumbalough – Is a pool normally regulated by zoning?
 - Brad Bodenmiller – Most LUC zoning resolutions do. You can justify a fence with public safety or screening but at a certain point you get away from that. I don’t know that a safety cover is applicable to zoning.
 - Andy Yoder – So they want the cover instead of fencing?
 - Brad – Yes.
 - Tyler Bumbalough moved a motion to recommend denial of the Jerome Township Zoning Text Amendment regarding Swimming Pools in accordance with the staff report and Andy Yoder seconded. All in favor.
- 4. Tiny Houses Presentation – Brad Bodenmiller
 - Brad presented on Tiny Houses and items of consideration regarding them.

The Zoning and Subdivision Committee adjourned at 1:13 pm with Steve McCall moving the motion to adjourn and Andy Yoder seconded. All in favor.

9676 E. Foundry St, PO Box 219
East Liberty, Ohio 43319

• Phone: 937-666-3431 • Fax: 937-666-6203
• Email: luc-rpc@lucplanning.com • Web: www.lucplanning.com