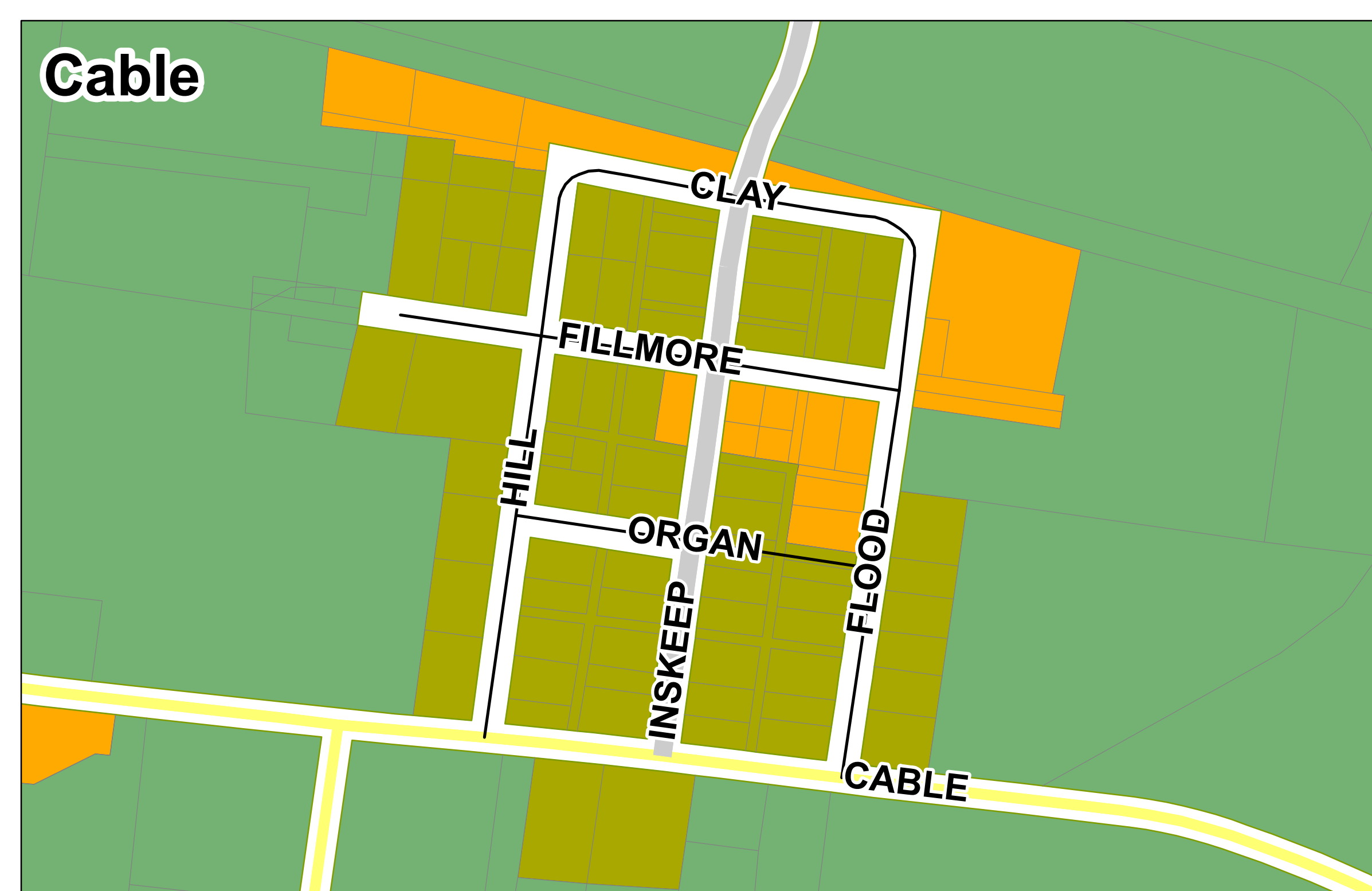
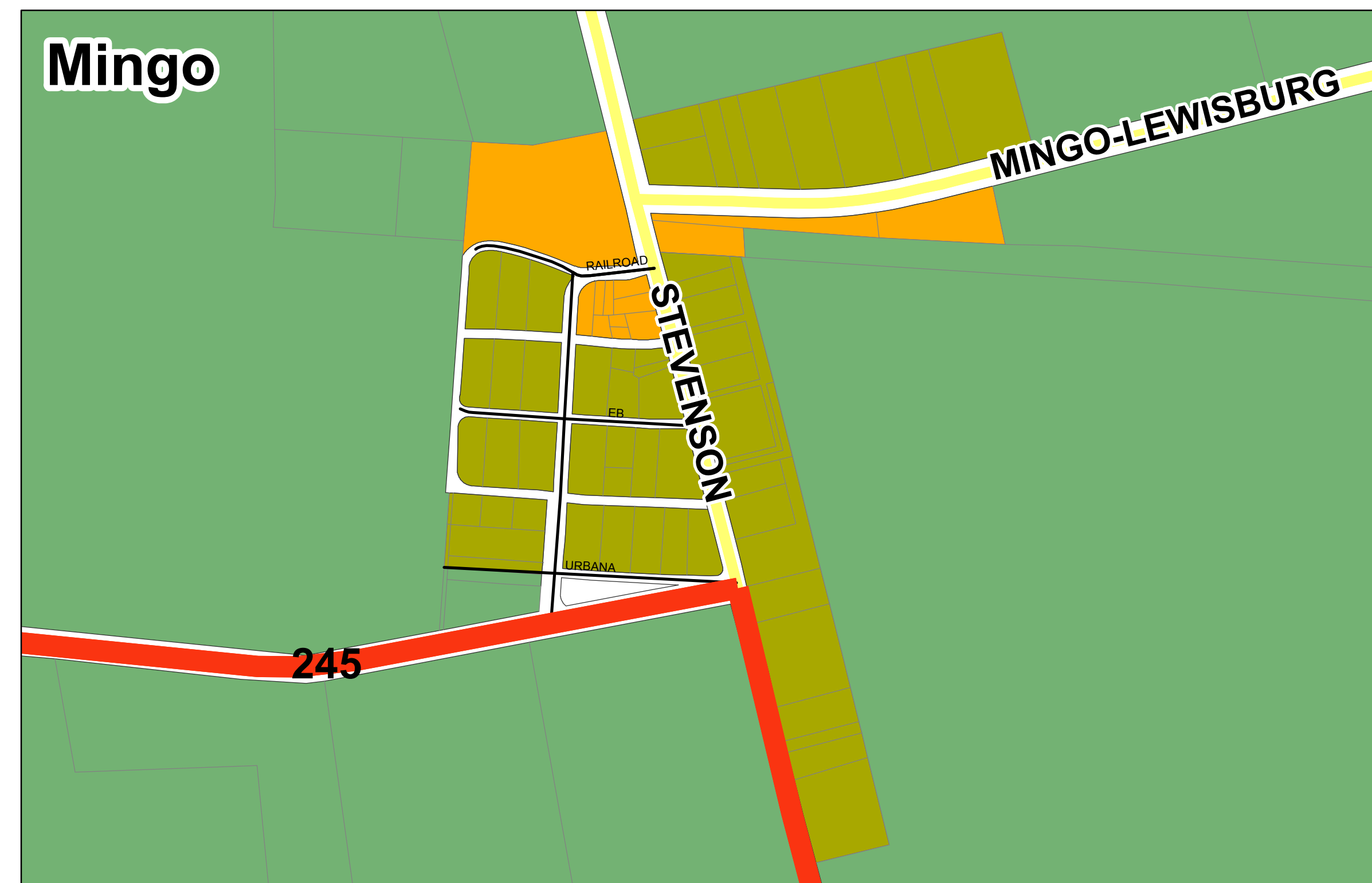
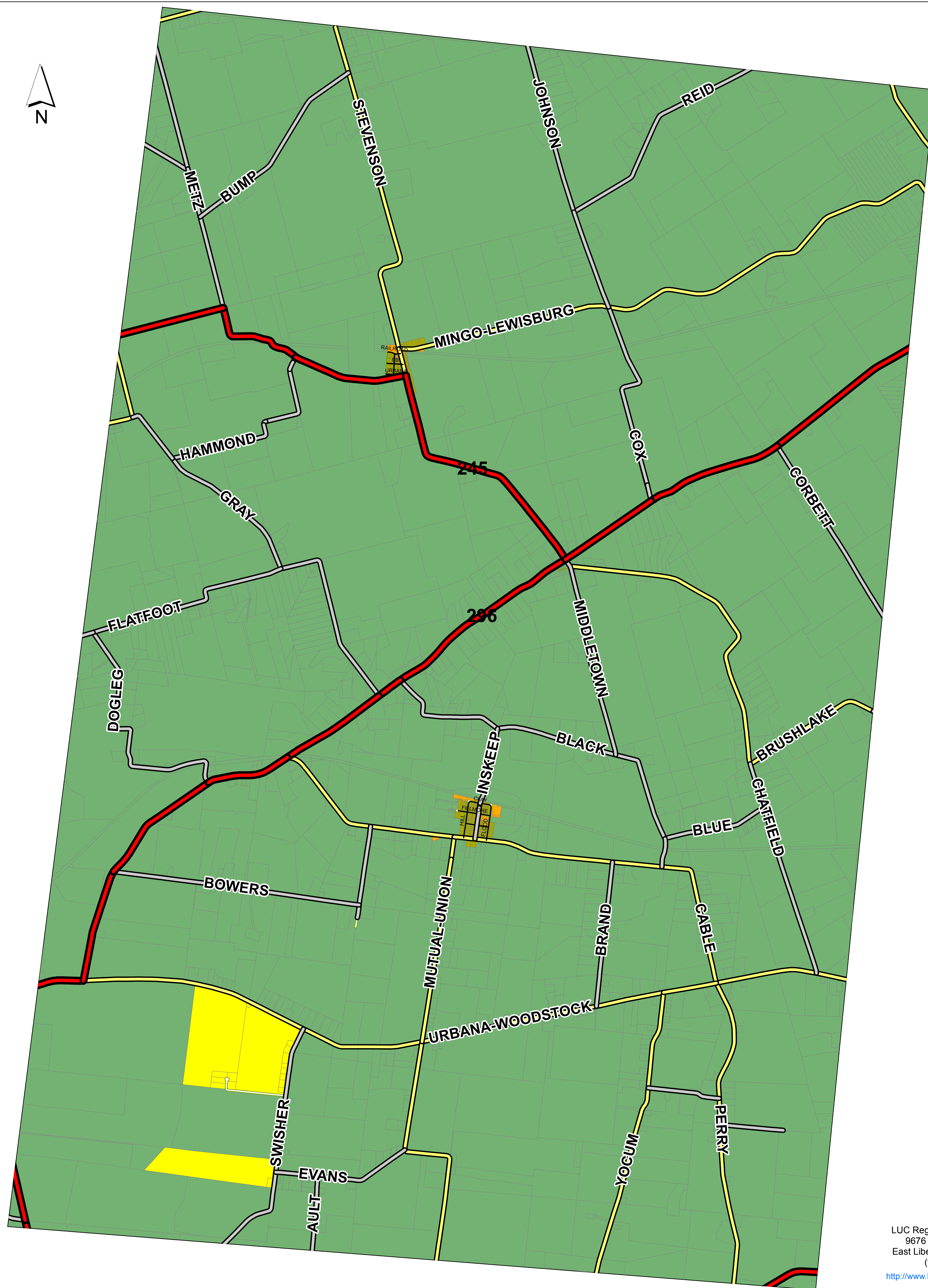



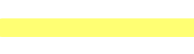









# Wayne Township Official Zoning Map



## Wayne Township Zoning

- |   |  |
|---|--|
|  U-1           |  State Route    |
|  R-1           |  County Road    |
|  R-2           |  Township Road  |
|  B-2           |  Village Street |
|  M-1           |  |
|  M-2           |  |
|  Township Line |  |

Created By:  
LUC Regional Planning  
9676 E. Foundry St.  
East Liberty, OH 43319  
(937) 666-3431  
<http://www.lucplanning.com>

Map Created: August 17, 2010  
Map Revised: