












Amendments Since Adoption
(To be hand-written by Zoning Inspector)

Zoning		Roads	
	R-1		B-3
	R-2		M-1
	R-3		M-2
	B-2		
			Private
			Municipal
			Township
			State


Official Zoning Map


Village of North Lewisburg


Champaign County, Ohio

This is to certify that this is the Official Zoning Map referred to in Section 700 of the Zoning Ordinance of the Village of North Lewisburg, Champaign County, Ohio.

November 10, 2025
Date of Adoption


Mayor


Attest - Fiscal Officer



Logan-Union-Champaign
Regional Planning Commission

10820 St Rt 347
East Liberty, OH 43319

(937) 666-3431

This map was prepared by LUC. Zoning information was provided by the Village, the party responsible for the accuracy and maintenance of this map.

Map Revised: 1/16/25 (ACS)