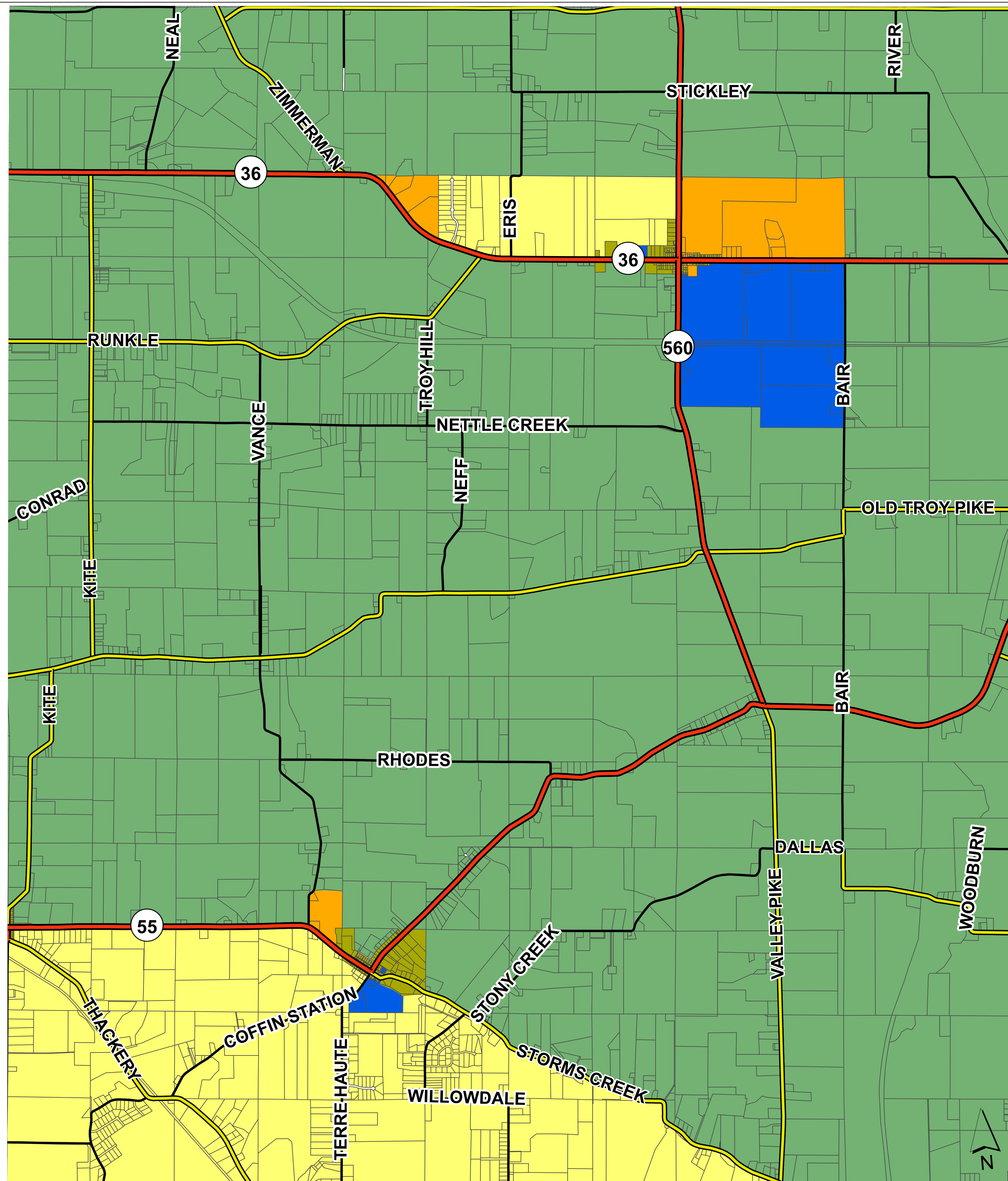
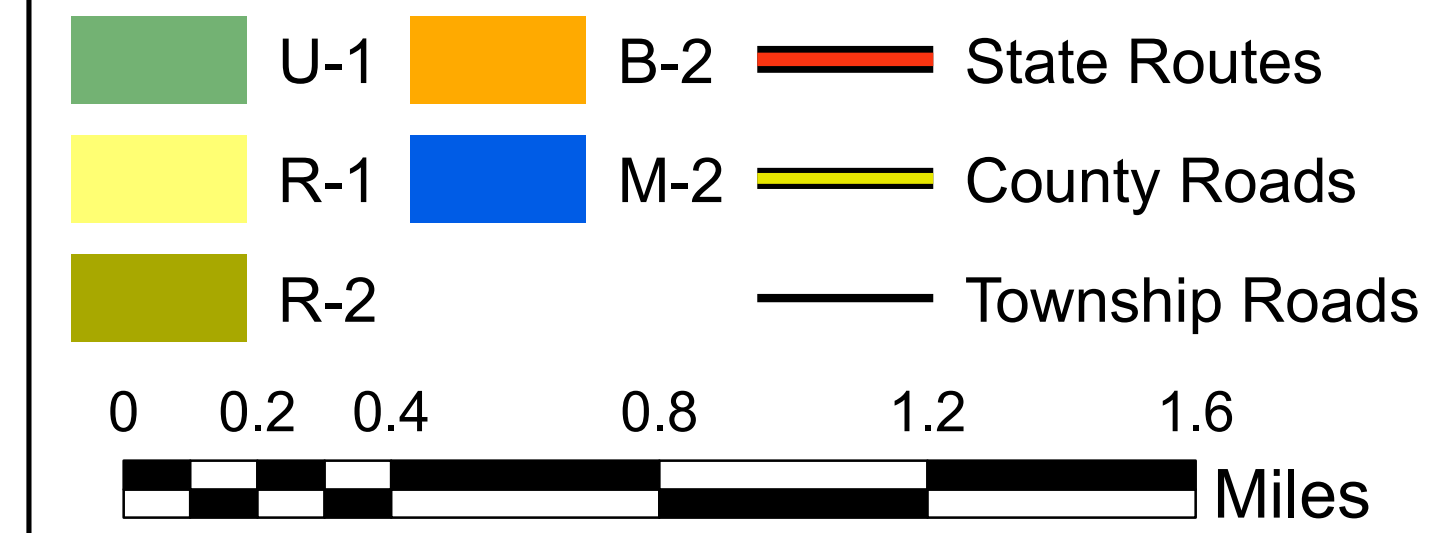


# Mad River Township: Champaign County - Zoning Map




## Zoning



THIS IS TO CERTIFY THAT THIS  
OFFICIAL ZONING MAP  
SUPERSEDES AND REPLACES  
THE OFFICIAL ZONING MAP  
ADOPTED: 29 AUG 1978

TUSTEE \_\_\_\_\_ CLERK \_\_\_\_\_

OTHER \_\_\_\_\_ DATE \_\_\_\_\_

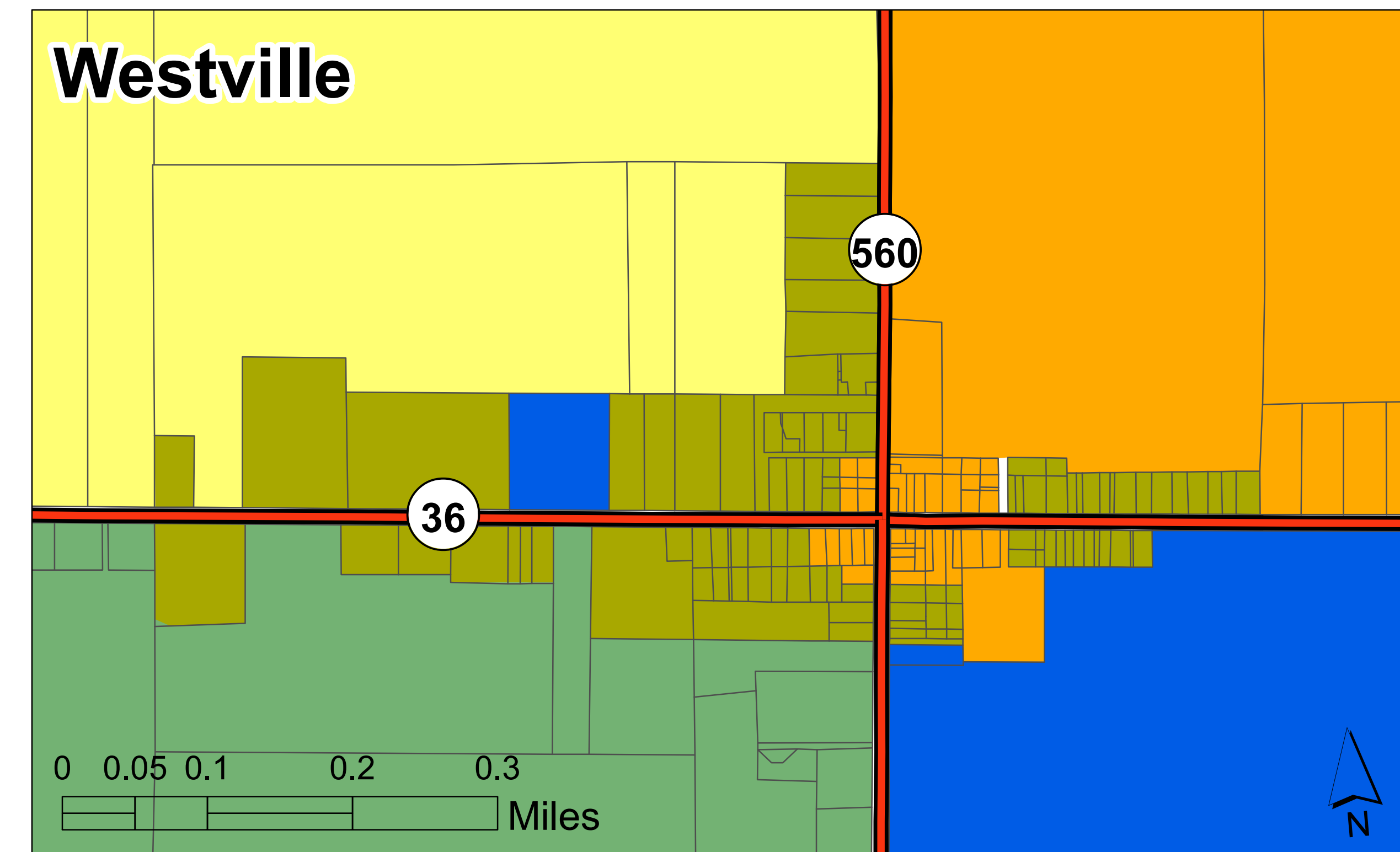


DATE: 29 AUG 1978  
CREATED: MAY 2005  
REVISED: 07 JAN 2016

9676 E. FOUNDRY ST.  
PO BOX 219  
EAST LIBERTY, OH 43319  
PHONE (937) 666-3431  
FAX (937) 666-6203

## AMENDMENTS

## Westville



## Terre Haute

